

Light Valley Solar

Crossings Schedule

Document Reference: EN0110012/APP/LVS/07.01

February 2026

Planning Inspectorate Reference: EN0110012
APFP Regulation: 5(2)(q)



Light Valley
Solar

Infrastructure Planning

Planning Act 2008

The Infrastructure Planning (Applications: Prescribed Forms and Procedure) Regulations 2009

Light Valley Solar

DCO Submission

Crossing Schedule

Regulation Reference	APFP Regulation 5(2)(q)
Planning Inspectorate Case Reference	EN0110012
Application Document Reference	EN0110012/APP/07.01
Author	Light Valley Solar Limited

Version	Date	Status of Version
1.0	February 2026	DCO Submission

Contents

1.1	INTRODUCTION	2
1.2	HOW TO READ THE CROSSING SCHEDULE TABLE	2

APPENDIX 1 – CROSSING SCHEDULE TABLE

APPENDIX 2 – OBSTACLES TABLE

APPENDIX 3 – CROSSNG PLANS

1 Crossing Schedule

1.1 Introduction

1.1.1 The purpose of this Crossing Schedule is to provide a mechanism to identify the indicative location of a range of obstacles along the Cable Route Corridor associated with the Light Valley Solar Scheme, and identify the likely construction method of how they will be crossed (i.e. by way of open cut trench or trenchless solutions assumed as Horizontal Directional Drilling (HDD) in this Schedule). The schedule has been developed using GIS datasets (cropped to the Cable Route Corridor) and supporting data labels, as provided by third parties.

1.1.2 In some circumstances there may be multiple obstacles (i.e. roads, railway lines, hedges, water courses) crossed at the same crossing location. A unique crossing reference number and unique obstacle reference number is shown within the Schedule. Associated coordinates are also provided. This data can be mapped directly into a multitude of software applications using the coordinates provided.

1.2 How to read the crossing schedule table

<p>Crossing ID</p> <p><i>Example 'WB1_SK9178_001'</i></p>	<p>Part A: Project infrastructure reference</p> <p>[HV] – High Voltage Cable Route Corridor</p> <p>Part C: Ordnance Survey 1km Grid Reference</p> <p>i.e. SK8796</p> <p>Part D: Sequential number (per unique grid reference)</p> <p>i.e. 001</p>
<p>Proposed Crossing Method</p>	<p>Trenchless</p> <p>Open cut or trenchless</p> <p>n/a</p>
<p>Obstacle ID</p> <p><i>Example 'GR_WC_001'</i></p>	<p>Part A: Obstacle Located</p> <p>[OH] – Overhead</p> <p>[UG] – Underground</p> <p>[GR] – Ground Surface</p>

	<p>Part B: Obstacle Type</p> <p>[RW] – Railway</p> <p>[RD] – Road</p> <p>[PR] – PRoW</p> <p>[WC] – Watercourse</p> <p>[HR] – Hedgerow</p> <p>[UT] – Utilities</p> <p>[SS] - Statutory Site of Nature Conservation</p> <p>[FD] – Flood Defence</p> <p>Part C: Sequential Number</p> <p>i.e. 001</p>
--	--

1.3 How to read the main site obstacles table

- 1.3.1 The purpose of this table is to provide a mechanism to identify the indicative location of a range of obstacles within the main site areas associated with the Light Valley Solar Scheme. The schedule has been developed using GIS software and spatial datasets provided by third parties.
- 1.3.2 In most circumstances the obstacles (i.e. roads, railway lines, hedges, water courses) will potentially be crossed more than once along the asset, due to the nature of works within the option areas. This table however only provides a single unique reference for each asset and does not attempt to provide the locations of where the potential crossing may reside, more so a single midpoint of each obstacle was calculated and shown within the table and mapping. A unique reference number is shown within the table and its associated coordinates. This data can be mapped directly into a multitude of software applications using the coordinates provided.

Appendix 1 – Crossing Schedule Table

Crossing ID	Proposed Crossing Method	Obstacle ID	Obstacle Class	Obstacle Type
HV_SE4828_001	Trenchless	UG_UT_001	Utility	Water
HV_SE4828_001	Trenchless	GR_HR_002	Hedgerow	Hedgerow
HV_SE4828_001	Trenchless	GR_PR_003	PRoW	Footpath
HV_SE4828_002	Open cut or trenchless	UG_UT_001	Utility	Water
HV_SE4927_001	Open cut or trenchless	GR_WC_001	Watercourse	Watercourse
HV_SE4927_001	Open cut or trenchless	GR_HR_002	Hedgerow	Hedgerow
HV_SE4928_001	Open cut or trenchless	GR_WC_003	Watercourse	Watercourse
HV_SE4928_002	Trenchless	GR_RL_001	Rail	Rail
HV_SE4928_002	Trenchless	UG_UT_002	Utility	Telecom
HV_SE4928_002	Trenchless	UG_UT_003	Utility	Telecom
HV_SE4928_002	Trenchless	UG_UT_004	Utility	Telecom
HV_SE4928_002	Trenchless	UG_UT_005	Utility	Telecom
HV_SE4928_002	Trenchless	UG_UT_006	Utility	Water
HV_SE4928_002	Trenchless	UG_UT_007	Utility	Water
HV_SE4928_002	Trenchless	GR_RD_008	Road	C Road
HV_SE4928_003	Trenchless	UG_UT_001	Utility	Telecom
HV_SE4928_003	Trenchless	UG_UT_002	Utility	Telecom
HV_SE4928_003	Trenchless	GR_RD_003	Road	A Road
HV_SE5027_001	Open cut or trenchless	GR_PR_001	PRoW	Footpath
HV_SE5027_002	Trenchless	GR_RD_001	Road	Road
HV_SE5027_002	Trenchless	GR_HR_002	Hedgerow	Hedgerow
HV_SE5027_002	Trenchless	GR_PR_002	PRoW	Footpath
HV_SE5027_003	Open cut or trenchless	GR_WC_001	Watercourse	Watercourse
HV_SE5027_003	Open cut or trenchless	GR_HR_002	Hedgerow	Hedgerow
HV_SE5031_001	Trenchless	GR_RL_001	Rail	Rail
HV_SE5031_001	Trenchless	UG_UT_002	Utility	Telecom
HV_SE5031_001	Trenchless	UG_UT_003	Utility	Telecom
HV_SE5031_001	Trenchless	GR_RD_004	Road	Track
HV_SE5031_001	Trenchless	GR_RD_005	Road	Road
HV_SE5031_001	Trenchless	GR_WC_006	Watercourse	Watercourse
HV_SE5031_001	Trenchless	GR_WC_007	Watercourse	Watercourse
HV_SE5031_001	Trenchless	GR_HR_008	Hedgerow	Hedgerow
HV_SE5031_001	Trenchless	GR_HR_009	Hedgerow	Hedgerow
HV_SE5031_001	Trenchless	GR_HR_010	Hedgerow	Hedgerow
HV_SE5031_001	Trenchless	GR_HR_011	Hedgerow	Hedgerow
HV_SE5031_001	Trenchless	GR_PR_012	PRoW	Footpath
HV_SE5127_001	Open cut or trenchless	GR_WC_001	Watercourse	Watercourse
HV_SE5127_001	Open cut or trenchless	GR_PR_002	PRoW	Footpath
HV_SE5130_001	Trenchless	GR_WC_001	Watercourse	Watercourse
HV_SE5130_002	Trenchless	GR_WC_001	Watercourse	Watercourse
HV_SE5130_002	Trenchless	UG_UT_002	Utility	Water
HV_SE5130_002	Trenchless	UG_UT_003	Utility	Water
HV_SE5130_002	Trenchless	UG_UT_004	Utility	Water
HV_SE5130_002	Trenchless	GR_HR_005	Hedgerow	Hedgerow
HV_SE5130_003	Trenchless	GR_WC_001	Watercourse	Watercourse
HV_SE5130_004	Open cut or trenchless	UG_UT_001	Utility	Telecom
HV_SE5130_004	Open cut or trenchless	GR_RD_002	Road	Road
HV_SE5130_005	Open cut or trenchless	UG_UT_001	Utility	Water
HV_SE5227_001	Trenchless	GR_WC_001	Watercourse	Watercourse
HV_SE5227_002	N/A	OH_UT_001	Utility	Electric
HV_SE5227_002	N/A	OH_UT_002	Utility	Electric
HV_SE5228_001	Trenchless	GR_HR_001	Hedgerow	Hedgerow
HV_SE5228_001	Trenchless	GR_WC_002	Watercourse	Watercourse
HV_SE5228_002	Open cut or trenchless	GR_WC_001	Watercourse	Watercourse
HV_SE5228_003	Open cut or trenchless	GR_WC_001	Watercourse	Watercourse
HV_SE5228_004	Open cut or trenchless	GR_WC_001	Watercourse	Watercourse
HV_SE5228_004	Open cut or trenchless	GR_HR_002	Hedgerow	Hedgerow
HV_SE5230_001	Trenchless	GR_WC_001	Watercourse	Watercourse
HV_SE5230_001	Trenchless	UG_UT_002	Utility	Telecom
HV_SE5230_001	Trenchless	UG_UT_003	Utility	Telecom
HV_SE5230_001	Trenchless	GR_HR_004	Hedgerow	Hedgerow
HV_SE5329_001	Open cut or trenchless	GR_RD_001	Road	Road
HV_SE5329_002	Open cut or trenchless	GR_WC_001	Watercourse	Watercourse
HV_SE5329_003	Trenchless	UG_UT_001	Utility	Telecom
HV_SE5329_003	Trenchless	UG_UT_002	Utility	Telecom
HV_SE5329_003	Trenchless	UG_UT_003	Utility	Water
HV_SE5329_003	Trenchless	UG_UT_004	Utility	Telecom
HV_SE5329_003	Trenchless	UG_UT_005	Utility	Water
HV_SE5329_003	Trenchless	GR_RD_006	Road	C Road
HV_SE5329_003	Trenchless	GR_RD_007	Road	C Road
HV_SE5329_003	Trenchless	GR_HR_008	Hedgerow	Hedgerow

Crossing ID	Proposed Crossing Method	Obstacle ID	Obstacle Class	Obstacle Type
HV_SE5329_003	Trenchless	GR_HR_009	Hedgerow	Hedgerow
HV_SE5329_003	Trenchless	GR_WC_010	Watercourse	Watercourse
HV_SE5329_003	Trenchless	GR_WC_011	Watercourse	Watercourse
HV_SE5329_003	Trenchless	GR_WC_012	Watercourse	Watercourse
HV_SE5329_003	Trenchless	GR_WC_013	Watercourse	Watercourse
HV_SE5329_004	Open cut or trenchless	GR_WC_001	Watercourse	Watercourse
HV_SE5329_005	Trenchless	GR_WC_001	Watercourse	Watercourse
HV_SE5329_006	Trenchless	GR_WC_001	Watercourse	Watercourse
HV_SE5329_007	Open cut or trenchless	GR_WC_001	Watercourse	Watercourse
HV_SE5330_001	Trenchless	GR_RD_001	Road	Road
HV_SE5330_001	Trenchless	GR_WC_002	Watercourse	Watercourse
HV_SE5330_002	Trenchless	GR_WC_001	Watercourse	Watercourse
HV_SE5330_002	Trenchless	UG_UT_002	Utility	Water
HV_SE5330_003	Open cut or trenchless	UG_UT_001	Utility	Water
HV_SE5330_003	Open cut or trenchless	UG_UT_002	Utility	Water
HV_SE5331_001	Trenchless	UG_UT_001	Utility	Telecom
HV_SE5331_001	Trenchless	UG_UT_002	Utility	Water
HV_SE5331_001	Trenchless	GR_RD_003	Road	Road
HV_SE5331_002	Trenchless	GR_RL_001	Rail	Rail
HV_SE5428_001	Trenchless	GR_WC_001	Watercourse	Watercourse
HV_SE5428_001	Trenchless	GR_WC_002	Watercourse	Watercourse
HV_SE5428_001	Trenchless	GR_HR_003	Hedgerow	Hedgerow
HV_SE5429_001	Open cut or trenchless	UG_UT_004	Utility	Gas
HV_SE5429_002	Open cut or trenchless	UG_UT_001	Utility	Gas
HV_SE5429_003	Trenchless	UG_UT_001	Utility	Telecom
HV_SE5429_003	Trenchless	GR_RD_002	Road	C Road
HV_SE5429_003	Trenchless	GR_HR_003	Hedgerow	Hedgerow
HV_SE5529_001	Open cut or trenchless	GR_HR_001	Hedgerow	Hedgerow
HV_SE5529_001	Open cut or trenchless	GR_PR_002	PRoW	Footpath
HV_SE5529_002	Open cut or trenchless	GR_HR_001	Hedgerow	Hedgerow
HV_SE5529_002	Open cut or trenchless	GR_PR_002	PRoW	Footpath
HV_SE5530_001	Open cut or trenchless	GR_HR_001	Hedgerow	Hedgerow
HV_SE5530_002	Open cut or trenchless	GR_HR_001	Hedgerow	Hedgerow
HV_SE5530_003	Open cut or trenchless	GR_HR_001	Hedgerow	Hedgerow
HV_SE5530_004	Open cut or trenchless	UG_UT_001	Utility	Telecom
HV_SE5530_004	Open cut or trenchless	UG_UT_002	Utility	Telecom
HV_SE5530_004	Open cut or trenchless	UG_UT_003	Utility	Water
HV_SE5530_004	Open cut or trenchless	GR_RD_004	Road	Road
HV_SE5530_005	Open cut or trenchless	GR_HR_001	Hedgerow	Hedgerow
HV_SE5630_001	Trenchless	GR_WC_001	Watercourse	Watercourse
HV_SE5630_002	Trenchless	UG_UT_001	Utility	Telecom
HV_SE5630_002	Trenchless	UG_UT_002	Utility	Telecom
HV_SE5630_002	Trenchless	UG_UT_003	Utility	Telecom
HV_SE5630_002	Trenchless	UG_UT_004	Utility	Telecom
HV_SE5630_002	Trenchless	UG_UT_005	Utility	Telecom
HV_SE5630_002	Trenchless	GR_RD_006	Road	A Road
HV_SE5630_002	Trenchless	GR_RD_007	Road	Track
HV_SE5630_002	Trenchless	GR_RD_008	Road	Road
HV_SE5630_002	Trenchless	GR_WC_009	Watercourse	Watercourse
HV_SE5630_002	Trenchless	GR_HR_010	Hedgerow	Hedgerow
HV_SE5630_002	Trenchless	GR_HR_011	Hedgerow	Hedgerow
HV_SE5630_002	Trenchless	GR_HR_012	Hedgerow	Hedgerow
HV_SE5630_003	Trenchless	GR_RL_001	Rail	Rail
HV_SE5630_003	Trenchless	UG_UT_002	Utility	Telecom
HV_SE5630_003	Trenchless	UG_UT_003	Utility	Telecom
HV_SE5630_003	Trenchless	GR_HR_004	Hedgerow	Hedgerow
HV_SE5630_004	Open cut or trenchless	UG_UT_001	Utility	Gas
HV_SE5630_004	Open cut or trenchless	UG_UT_002	Utility	Water
HV_SE5630_004	Open cut or trenchless	UG_UT_003	Utility	Water
HV_SE5630_004	Open cut or trenchless	UG_UT_004	Utility	Water
HV_SE5630_004	Open cut or trenchless	UG_UT_005	Utility	Water
HV_SE5630_004	Open cut or trenchless	UG_UT_006	Utility	Water
HV_SE5630_004	Open cut or trenchless	UG_UT_007	Utility	Water
HV_SE5630_004	Open cut or trenchless	GR_RD_008	Road	C Road
HV_SE5630_004	Open cut or trenchless	GR_HR_009	Hedgerow	Hedgerow
HV_SE5630_005	Trenchless	GR_WC_001	Watercourse	Watercourse
HV_SE5630_005	Trenchless	GR_HR_002	Hedgerow	Hedgerow
HV_SE5631_001	Trenchless	GR_RL_001	Rail	Rail
HV_SE5631_001	Trenchless	UG_UT_002	Utility	Telecom
HV_SE5631_001	Trenchless	GR_HR_003	Hedgerow	Hedgerow
HV_SE5631_001	Trenchless	GR_HR_004	Hedgerow	Hedgerow

Crossing ID	Proposed Crossing Method	Obstacle ID	Obstacle Class	Obstacle Type
HV_SE5731_001	Open cut or trenchless	GR_RD_005	Road	Track
HV_SE5731_002	Open cut or trenchless	GR_HR_001	Hedgerow	Hedgerow
HV_SE5731_003	Trenchless	GR_WC_001	Watercourse	Watercourse
HV_SE5731_003	Trenchless	GR_FD_002	Flood Defence	Engineered High Ground
HV_SE5731_003	Trenchless	GR_FD_003	Flood Defence	Engineered High Ground
HV_SE5731_004	Open cut or trenchless	GR_HR_001	Hedgerow	Hedgerow
HV_SE5732_001	Open cut or trenchless	UG_UT_001	Utility	Water
HV_SE5732_001	Open cut or trenchless	UG_UT_002	Utility	Water
HV_SE5732_001	Open cut or trenchless	GR_RD_003	Road	C Road
HV_SE5732_001	Open cut or trenchless	GR_HR_004	Hedgerow	Hedgerow
HV_SE5732_001	Open cut or trenchless	GR_HR_005	Hedgerow	Hedgerow
HV_SE5732_002	Open cut or trenchless	GR_HR_001	Hedgerow	Hedgerow
HV_SE5732_002	Open cut or trenchless	GR_RD_002	Road	Track
HV_SE5832_001	Trenchless	GR_WC_001	Watercourse	Watercourse
HV_SE5832_001	Trenchless	GR_HR_002	Hedgerow	Hedgerow
HV_SE5832_002	Open cut or trenchless	UG_UT_001	Utility	Telecom
HV_SE5832_002	Open cut or trenchless	UG_UT_002	Utility	Telecom
HV_SE5832_002	Open cut or trenchless	GR_RD_003	Road	Access Road
HV_SE5833_001	Open cut or trenchless	UG_UT_001	Utility	Telecom
HV_SE5833_001	Open cut or trenchless	UG_UT_002	Utility	Water
HV_SE5833_001	Open cut or trenchless	GR_RD_003	Road	Access Road
HV_SE5833_001	Open cut or trenchless	GR_HR_004	Hedgerow	Hedgerow
HV_SE5833_001	Open cut or trenchless	GR_PR_005	PRoW	Footpath
HV_SE5833_002	Open cut or trenchless	UG_UT_001	Utility	Telecom
HV_SE5833_002	Open cut or trenchless	UG_UT_002	Utility	Water
HV_SE5833_002	Open cut or trenchless	GR_RD_003	Road	C Road
HV_SE5833_002	Open cut or trenchless	GR_HR_004	Hedgerow	Hedgerow
HV_SE5833_003	Open cut or trenchless	UG_UT_001	Utility	Telecom
HV_SE5833_003	Open cut or trenchless	UG_UT_002	Utility	Telecom
HV_SE5833_003	Open cut or trenchless	UG_UT_003	Utility	Water
HV_SE5833_003	Open cut or trenchless	GR_RD_004	Road	Road
HV_SE5833_003	Open cut or trenchless	GR_HR_005	Hedgerow	Hedgerow
HV_SE5833_003	Open cut or trenchless	GR_HR_006	Hedgerow	Hedgerow
HV_SE5934_001	Open cut or trenchless	UG_UT_001	Utility	Telecom
HV_SE5934_001	Open cut or trenchless	UG_UT_002	Utility	Water
HV_SE5934_001	Open cut or trenchless	GR_RD_003	Road	B Road
HV_SE5934_002	Open cut or trenchless	GR_HR_001	Hedgerow	Hedgerow
HV_SE5934_003	Trenchless	GR_WC_001	Watercourse	Watercourse
HV_SE5934_003	Trenchless	GR_HR_002	Hedgerow	Hedgerow
HV_SE5934_003	Trenchless	GR_HR_003	Hedgerow	Hedgerow
HV_SE5934_003	Trenchless	GR_PR_004	PRoW	Footpath
HV_SE5934_003	Trenchless	GR_WC_005	Watercourse	Watercourse
HV_SE5934_004	N/A	OH_UT_001	Utility	Electric
HV_SE6034_001	Open cut or trenchless	GR_RD_001	Road	Road
HV_SE6034_001	Open cut or trenchless	GR_HR_002	Hedgerow	Hedgerow
HV_SE6034_002	Trenchless	GR_WC_001	Watercourse	Watercourse
HV_SE6034_002	Trenchless	GR_HR_002	Hedgerow	Hedgerow
HV_SE6035_001	Trenchless	GR_WC_001	Watercourse	Watercourse
HV_SE6035_002	Open cut or trenchless	GR_RD_001	Road	Road
HV_SE6035_002	Open cut or trenchless	GR_HR_002	Hedgerow	Hedgerow
HV_SE6035_002	Open cut or trenchless	GR_HR_003	Hedgerow	Hedgerow
HV_SE6135_001	Open cut or trenchless	GR_WC_001	Watercourse	Watercourse
HV_SE6135_002	Open cut or trenchless	UG_UT_001	Utility	Telecom
HV_SE6135_002	Open cut or trenchless	UG_UT_002	Utility	Water
HV_SE6135_002	Open cut or trenchless	UG_UT_003	Utility	Water
HV_SE6135_002	Open cut or trenchless	GR_RD_004	Road	C Road
HV_SE6135_002	Open cut or trenchless	GR_HR_005	Hedgerow	Hedgerow
HV_SE6135_003	Open cut or trenchless	GR_FD_001	Flood Defence	Embankment
HV_SE6135_003	Open cut or trenchless	GR_RD_002	Road	Track
HV_SE6136_001	Open cut or trenchless	GR_PR_001	PRoW	Footpath
HV_SE6136_002	Open cut or trenchless	GR_PR_001	PRoW	Footpath
HV_SE6136_003	Open cut or trenchless	GR_HR_001	Hedgerow	Hedgerow
HV_SE6136_004	Trenchless	UG_UT_001	Utility	Gas
HV_SE6136_005	Trenchless	GR_WC_001	Watercourse	Watercourse
HV_SE6136_005	Trenchless	GR_HR_002	Hedgerow	Hedgerow
HV_SE6136_006	Trenchless	GR_WC_001	Watercourse	Watercourse
HV_SE6136_007	Trenchless	GR_WC_001	Watercourse	Watercourse
HV_SE6136_007	Trenchless	GR_HR_002	Hedgerow	Hedgerow
HV_SE6136_007	Trenchless	GR_HR_003	Hedgerow	Hedgerow
HV_SE6136_007	Trenchless	GR_HR_004	Hedgerow	Hedgerow
HV_SE6136_007	Trenchless	GR_PR_005	PRoW	Footpath

Crossing ID	Proposed Crossing Method	Obstacle ID	Obstacle Class	Obstacle Type
HV_SE6136_007	Trenchless	GR_FD_006	Flood Defence	Embankment
HV_SE6136_007	Trenchless	GR_FD_007	Flood Defence	Embankment
HV_SE6136_008	Open cut or trenchless	GR_RD_001	Road	Track
HV_SE6237_001	Open cut or trenchless	UG_UT_001	Utility	Water
HV_SE6237_002	Open cut or trenchless	UG_UT_001	Utility	Water
HV_SE6237_003	Trenchless	UG_UT_001	Utility	Telecom
HV_SE6237_003	Trenchless	UG_UT_002	Utility	Telecom
HV_SE6237_003	Trenchless	UG_UT_003	Utility	Water
HV_SE6237_003	Trenchless	GR_RD_004	Road	Road
HV_SE6237_003	Trenchless	GR_HR_005	Hedgerow	Hedgerow
HV_SE6237_003	Trenchless	GR_HR_006	Hedgerow	Hedgerow
HV_SE6237_004	Trenchless	UG_UT_001	Utility	Gas
HV_SE6237_004	Trenchless	UG_UT_002	Utility	Gas
HV_SE6237_004	Trenchless	UG_UT_003	Utility	Telecom
HV_SE6237_004	Trenchless	UG_UT_004	Utility	Telecom
HV_SE6237_004	Trenchless	UG_UT_005	Utility	Water
HV_SE6237_004	Trenchless	UG_UT_006	Utility	Water
HV_SE6237_004	Trenchless	UG_UT_007	Utility	Water
HV_SE6237_004	Trenchless	GR_RD_008	Road	Road
HV_SE6237_004	Trenchless	GR_RD_009	Road	A Road
HV_SE6237_004	Trenchless	GR_HR_010	Hedgerow	Hedgerow
HV_SE6237_004	Trenchless	GR_HR_011	Hedgerow	Hedgerow
HV_SE6237_004	Trenchless	GR_HR_012	Hedgerow	Hedgerow
HV_SE6237_004	Trenchless	GR_PR_013	PRoW	Bridleway
HV_SE6237_005	Open cut or trenchless	UG_UT_001	Utility	Water
HV_SE6237_006	Open cut or trenchless	GR_WC_001	Watercourse	Watercourse
HV_SE6337_001	Open cut or trenchless	GR_WC_001	Watercourse	Watercourse
HV_SE6337_001	Open cut or trenchless	GR_HR_002	Hedgerow	Hedgerow
HV_SE6338_001	Trenchless	GR_WC_001	Watercourse	Watercourse
HV_SE6338_001	Trenchless	GR_HR_002	Hedgerow	Hedgerow
HV_SE6338_002	Open cut or trenchless	GR_HR_001	Hedgerow	Hedgerow
HV_SE6338_003	Open cut or trenchless	GR_HR_001	Hedgerow	Hedgerow
HV_SE6338_003	Open cut or trenchless	GR_PR_002	PRoW	Footpath
HV_SE6338_004	Open cut or trenchless	GR_HR_001	Hedgerow	Hedgerow
HV_SE6438_001	Open cut or trenchless	GR_WC_001	Watercourse	Watercourse
HV_SE6438_001	Open cut or trenchless	GR_HR_003	Hedgerow	Hedgerow

Appendix 2 – Obstacles Table

Obstacle ID	Sheet Reference	X Grid Reference	Y Grid Reference	Easting	Northing	Type	Classification
1.1	1	464,500	443,000	464,618.13	443,075.71	Arboriculture	Hedgerow
1.2	1	464,500	443,000	464,623.19	443,069.48	Arboriculture	Hedgerow
1.3	1	464,500	443,000	464,568.24	443,029.69	Utility	Telecom
1.4	1	464,500	443,000	464,549.85	443,018.67	Utility	Telecom
1.5	1	464,500	443,000	464,551.92	443,015.89	Road	C Road
1.6	1	464,500	443,000	464,558.73	443,011.41	Utility	Telecom
1.7	1	464,500	442,500	464,511.26	442,988.03	Arboriculture	Hedgerow
1.8	1	464,500	442,500	464,505.08	442,970.98	Arboriculture	Hedgerow
1.9	1	463,500	442,000	463,918.64	442,355.41	Utility	Water
1.11	1	463,500	442,000	463,913.00	442,352.39	Road	C Road
1.11	1	463,500	442,000	463,912.51	442,352.16	Utility	Telecom
1.12	1	463,500	442,000	463,911.62	442,351.79	Utility	Telecom
1.13	1	463,500	442,000	463,911.51	442,351.39	Arboriculture	Woodland
1.14	2	464,000	441,500	464,297.29	441,599.76	Arboriculture	Hedgerow
1.15	2	464,000	441,500	464,315.56	441,582.00	Utility	Telecom
1.16	2	464,000	441,500	464,335.20	441,524.70	Utility	Telecom
1.17	2	464,000	441,000	464,368.69	441,470.57	Utility	Water
1.18	2	464,000	441,000	464,364.14	441,468.60	Road	C Road
1.19	2	464,000	441,000	464,368.11	441,450.36	Utility	Telecom
1.2	2	464,000	441,000	464,386.74	441,409.41	Utility	Telecom
1.21	2	464,000	441,000	464,410.66	441,358.94	Arboriculture	Hedgerow
1.22	2	464,000	441,000	464,430.23	441,342.13	Arboriculture	Woodland
1.23	2	464,000	441,000	464,486.23	441,233.47	Road	Access Road
1.24	2	464,000	441,000	464,486.54	441,233.16	Utility	Water
1.25	2	464,000	441,000	464,481.46	441,230.99	Road	C Road
1.26	2	464,500	440,500	464,932.30	440,781.67	Utility	Telecom
1.27	2	464,500	440,500	464,932.96	440,781.51	Road	C Road
1.28	2	464,500	440,500	464,930.81	440,780.23	Utility	Water
1.29	2	464,500	440,500	464,938.72	440,773.88	Arboriculture	Hedgerow
1.3	2	465,000	440,500	465,077.50	440,707.35	Road	C Road
1.31	2	465,000	440,500	465,065.42	440,705.35	Arboriculture	Hedgerow
1.32	2	465,000	440,500	465,077.74	440,703.22	Utility	Telecom
1.33	1	465,500	443,000	465,968.20	443,159.41	Arboriculture	Woodland
1.34	1	465,500	443,000	465,797.25	443,030.11	Arboriculture	Hedgerow
1.35	1	465,500	442,500	465,703.14	442,996.29	Arboriculture	Hedgerow
1.36	1	465,500	442,500	465,615.10	442,980.83	Arboriculture	Hedgerow
1.37	1	465,000	442,500	465,094.47	442,984.77	Utility	Electric
1.38	1	465,000	442,500	465,160.51	442,962.44	Arboriculture	Hedgerow
1.39	1	465,500	442,500	465,556.31	442,957.21	Arboriculture	Hedgerow
1.4	1	465,000	442,500	465,042.13	442,919.13	Arboriculture	Hedgerow
1.41	1	466,000	442,500	466,116.01	442,903.76	Arboriculture	Woodland
1.42	1	464,500	442,500	464,977.81	442,895.13	Arboriculture	Hedgerow
1.43	1	464,500	442,500	464,885.36	442,860.87	Arboriculture	Hedgerow
1.44	1	465,000	442,500	465,087.93	442,859.95	Arboriculture	Hedgerow
1.45	1	465,000	442,500	465,414.06	442,852.57	Arboriculture	Hedgerow
1.46	1	464,500	442,500	464,839.21	442,844.44	Utility	Electric
1.47	1	464,500	442,500	464,820.54	442,837.22	Arboriculture	Hedgerow
1.48	1	466,000	442,500	466,166.46	442,829.08	Arboriculture	Woodland
1.49	1	464,500	442,500	464,690.99	442,800.02	Arboriculture	Hedgerow
1.5	1	466,000	442,500	466,175.58	442,799.62	Arboriculture	Group of Trees
1.51	1	464,500	442,500	464,820.68	442,795.87	Arboriculture	Hedgerow
1.52	1	465,000	442,500	465,119.07	442,792.49	Arboriculture	Hedgerow
1.53	1	465,000	442,500	465,129.27	442,790.00	Utility	Electric
1.54	1	465,000	442,500	465,124.53	442,780.36	Arboriculture	Hedgerow
1.55	1	465,000	442,500	465,130.44	442,767.69	Arboriculture	Hedgerow
1.56	1	465,500	442,500	465,576.84	442,758.50	Arboriculture	Hedgerow
1.57	1	466,000	442,500	466,083.78	442,754.01	Arboriculture	Group of Trees
1.58	1	465,500	442,500	465,656.59	442,742.02	Arboriculture	Group of Trees
1.59	1	465,000	442,500	465,487.07	442,739.67	Arboriculture	Hedgerow
1.6	1	464,500	442,500	464,868.36	442,719.37	Arboriculture	Hedgerow
1.61	1	465,000	442,500	465,158.76	442,708.67	Arboriculture	Hedgerow
1.62	1	465,000	442,500	465,410.43	442,703.13	Arboriculture	Hedgerow
1.63	1	465,500	442,500	465,717.45	442,700.72	Arboriculture	Hedgerow
1.64	1	465,000	442,500	465,286.37	442,683.33	Arboriculture	Group of Trees
1.65	1	465,000	442,500	465,339.05	442,676.74	Arboriculture	Group of Trees
1.66	1	465,000	442,500	465,266.34	442,674.58	Arboriculture	Woodland
1.67	1	465,500	442,500	465,927.78	442,674.23	Arboriculture	Hedgerow
1.68	1	464,500	442,500	464,906.77	442,673.69	Arboriculture	Hedgerow
1.69	1	465,000	442,500	465,349.53	442,669.08	Arboriculture	Group of Trees
1.7	1	466,000	442,500	466,106.36	442,661.67	Arboriculture	Woodland
1.71	1	465,500	442,500	465,870.25	442,653.36	Arboriculture	Group of Trees
1.72	1	465,500	442,500	465,834.88	442,648.31	Arboriculture	Group of Trees
1.73	1	465,000	442,500	465,181.41	442,619.75	Arboriculture	Group of Trees
1.74	1	464,500	442,500	464,817.38	442,603.03	Arboriculture	Group of Trees
1.75	1	465,500	442,500	465,505.18	442,591.26	Utility	Electric
1.76	1	465,000	442,500	465,380.78	442,586.01	Arboriculture	Hedgerow
1.77	1	465,000	442,500	465,150.44	442,581.19	Arboriculture	Group of Trees
1.78	1	465,000	442,500	465,130.66	442,566.69	Arboriculture	Woodland
1.79	1	464,500	442,500	464,722.13	442,540.02	Arboriculture	Hedgerow
1.8	2	466,000	442,500	466,321.26	442,533.39	Arboriculture	Group of Trees
1.81	1	465,000	442,500	465,018.00	442,532.65	Arboriculture	Hedgerow
1.82	1	464,000	442,500	464,138.47	442,525.77	Arboriculture	Group of Trees
1.83	1	466,000	442,000	466,108.74	442,497.36	Arboriculture	Woodland
1.84	1	464,500	442,000	464,918.05	442,487.81	Arboriculture	Hedgerow
1.85	1	465,000	442,000	465,373.85	442,485.35	Arboriculture	Hedgerow
1.86	1	465,000	442,000	465,351.05	442,480.47	PRoW	Bridleway
1.87	1	465,000	442,000	465,307.36	442,471.58	Arboriculture	Hedgerow
1.88	1	465,000	442,000	465,485.98	442,471.42	Arboriculture	Hedgerow
1.89	1	465,000	442,000	465,302.38	442,469.64	Arboriculture	Group of Trees
1.9	1	466,000	442,000	466,011.86	442,467.19	Arboriculture	Woodland
1.91	1	464,500	442,000	464,894.82	442,453.92	Arboriculture	Hedgerow
1.92	1	464,000	442,000	464,434.19	442,433.72	Arboriculture	Hedgerow
1.93	1	464,500	442,000	464,877.82	442,427.33	Arboriculture	Hedgerow
1.94	1	464,000	442,000	464,297.73	442,422.36	Arboriculture	Hedgerow
1.95	1	465,500	442,000	465,866.84	442,392.35	Arboriculture	Hedgerow
1.96	1	465,500	442,000	465,554.05	442,389.76	Arboriculture	Hedgerow
1.97	1	465,000	442,000	465,236.75	442,385.22	Utility	Electric
1.98	1	465,000	442,000	465,113.57	442,375.23	Arboriculture	Hedgerow
1.99	1	464,500	442,000	464,834.01	442,368.90	Arboriculture	Hedgerow
1.1	1	463,500	442,000	463,920.29	442,358.01	Arboriculture	Hedgerow
1.101	1	465,000	442,000	465,305.21	442,354.05	Arboriculture	Hedgerow
1.102	1	466,000	442,000	466,333.80	442,332.04	Arboriculture	Hedgerow
1.103	1	465,500	442,000	465,699.19	442,325.14	Arboriculture	Hedgerow
1.104	1	465,000	442,000	465,322.14	442,315.59	Arboriculture	Hedgerow
1.105	1	464,500	442,000	464,510.74	442,301.06	Arboriculture	Hedgerow
1.106	2	466,000	442,000	466,382.08	442,296.44	Watercourse	IDB Culvert/Watercourse
1.107	1	465,500	442,000	465,808.90	442,292.50	Arboriculture	Group of Trees
1.108	1	464,500	442,000	464,754.42	442,292.06	Arboriculture	Hedgerow
1.109	1	465,000	442,000	465,348.66	442,267.58	Arboriculture	Hedgerow
1.11	1	464,500	442,000	464,955.24	442,252.58	Arboriculture	Hedgerow
1.111	1	465,500	442,000	465,522.53	442,251.22	Arboriculture	Hedgerow
1.112	1	464,500	442,000	464,981.24	442,247.23	Arboriculture	Hedgerow
1.113	1	465,000	442,000	465,370.37	442,240.39	Arboriculture	Hedgerow
1.114	1	464,500	442,000	464,985.98	442,238.07	Arboriculture	Hedgerow
1.115	1	464,500	442,000	464,637.73	442,238.09	Arboriculture	Hedgerow
1.116	1	464,500	442,000	464,856.33	442,224.66	Arboriculture	Hedgerow

Obstacle ID	Sheet Reference	X Grid Reference	Y Grid Reference	Easting	Northing	Type	Classification
1.117	1	464,500	442,000	464,739.67	442,217.04	Arboriculture	Hedge
1.118	1	464,500	442,000	464,998.82	442,213.49	Arboriculture	Hedge
1.119	1	465,000	442,000	465,454.59	442,207.60	Arboriculture	Hedge
1.12	1	464,500	442,000	464,749.50	442,200.57	Arboriculture	Hedge
1.121	2	466,000	442,000	466,265.30	442,186.83	Arboriculture	Hedge
1.122	1	464,500	442,000	464,548.07	442,179.38	Arboriculture	Hedge
1.123	1	465,000	442,000	465,305.78	442,172.20	Arboriculture	Hedge
1.124	1	464,500	442,000	464,766.17	442,167.81	Arboriculture	Hedge
1.125	1	464,500	442,000	464,513.15	442,160.85	Arboriculture	Hedge
1.126	1	464,000	442,000	464,034.34	442,156.73	Arboriculture	Hedge
1.127	1	465,500	442,000	465,952.82	442,154.49	Arboriculture	Hedge
1.128	1	464,000	442,000	464,487.49	442,146.56	Arboriculture	Hedge
1.129	1	464,500	442,000	464,904.71	442,133.94	Arboriculture	Hedge
1.13	1	464,000	442,000	464,450.53	442,126.48	Arboriculture	Hedge
1.131	1	464,500	442,000	464,788.05	442,122.86	Arboriculture	Hedge
1.132	1	464,500	442,000	464,911.29	442,121.33	Arboriculture	Hedge
1.133	1	465,000	442,000	465,232.55	442,112.63	Arboriculture	Hedge
1.134	1	464,000	442,000	464,409.28	442,104.65	Arboriculture	Hedge
1.135	1	465,500	442,000	465,970.95	442,102.62	Arboriculture	Hedge
1.136	1	465,500	442,000	465,800.65	442,101.58	Arboriculture	Hedge
1.137	1	465,000	442,000	465,062.25	442,093.96	Arboriculture	Hedge
1.138	1	464,000	442,000	464,390.72	442,093.71	Arboriculture	Hedge
1.139	1	465,500	442,000	465,521.59	442,048.29	Arboriculture	Group of Trees
1.14	1	465,500	442,000	465,992.50	442,045.00	Arboriculture	Hedge
1.141	1	464,000	442,000	464,268.56	442,026.09	Arboriculture	Hedge
1.142	1	465,000	442,000	465,155.98	442,020.31	Arboriculture	Hedge
1.143	1	466,000	442,000	466,080.03	442,014.77	Arboriculture	Hedge
1.144	1	464,500	442,000	464,968.83	442,010.66	Arboriculture	Hedge
1.146	1	464,500	441,500	464,688.21	441,967.92	Arboriculture	Hedge
1.147	1	465,000	441,500	465,110.48	441,967.39	Arboriculture	Group of Trees
1.148	1	464,500	441,500	464,867.84	441,963.70	Arboriculture	Hedge
1.149	1	465,000	441,500	465,211.66	441,956.92	Utility	Electric
1.15	1	464,000	441,500	464,144.99	441,956.55	Utility	Water
1.151	1	465,500	441,500	465,585.69	441,937.95	Arboriculture	Group of Trees
1.152	1	465,500	441,500	465,803.50	441,936.02	Arboriculture	Hedge
1.155	1	465,500	441,500	465,598.22	441,868.97	Arboriculture	Hedge
1.156	1	465,500	441,500	465,623.52	441,858.70	Arboriculture	Group of Trees
1.157	1	464,500	441,500	464,923.33	441,855.80	Arboriculture	Hedge
1.158	1	464,000	441,500	464,193.29	441,855.70	Arboriculture	Hedge
1.159	1	465,500	441,500	465,565.23	441,853.67	Arboriculture	Hedge
1.16	1	464,000	441,500	464,478.97	441,850.33	Arboriculture	Hedge
1.161	1	465,000	441,500	465,150.75	441,848.55	Arboriculture	Hedge
1.162	1	464,000	441,500	464,416.55	441,814.69	Arboriculture	Hedge
1.163	1	464,500	441,500	464,922.99	441,813.44	Utility	Telecom
1.164	1	464,000	441,500	464,399.15	441,805.26	Arboriculture	Hedge
1.165	1	465,500	441,500	465,573.40	441,788.25	Arboriculture	Hedge
1.166	1	464,000	441,500	464,368.99	441,787.91	Arboriculture	Hedge
1.168	1	466,000	442,000	466,380.80	442,283.88	Watercourse	IDB Culvert/Watercourse
1.169	1	465,500	441,500	465,806.44	441,789.89	Arboriculture	Group of Trees
1.17	1	465,500	441,500	465,592.35	441,756.08	Arboriculture	Hedge
1.171	1	465,000	441,500	465,208.41	441,752.62	Arboriculture	Hedge
1.172	1	464,000	441,500	464,300.66	441,750.03	Arboriculture	Hedge
1.173	1	464,500	441,500	464,968.16	441,743.56	Arboriculture	Hedge
1.174	1	465,000	441,500	465,374.57	441,738.63	Arboriculture	Hedge
1.175	1	464,500	441,500	464,766.92	441,719.22	Utility	Telecom
1.176	1	465,500	441,500	465,606.89	441,711.65	Arboriculture	Hedge
1.177	1	465,000	441,500	465,304.43	441,693.72	Arboriculture	Hedge
1.178	2	464,500	441,500	464,647.73	441,645.28	Utility	Telecom
1.179	2	465,000	441,500	465,189.06	441,624.10	Arboriculture	Hedge
1.18	2	465,000	441,500	465,200.84	441,614.07	Utility	Water
1.181	2	465,500	441,500	465,821.90	441,612.89	Utility	Water
1.182	2	465,500	441,500	465,834.08	441,600.17	Utility	Water
1.183	2	464,000	441,500	464,311.84	441,598.36	Arboriculture	Hedge
1.184	2	464,500	441,500	464,850.72	441,586.16	Arboriculture	Group of Trees
1.185	2	464,500	441,500	464,879.87	441,583.89	Arboriculture	Hedge
1.186	2	464,500	441,500	464,825.40	441,583.66	Arboriculture	Hedge
1.187	2	464,500	441,500	464,967.90	441,580.84	Arboriculture	Group of Trees
1.188	2	464,500	441,500	464,793.56	441,579.17	Arboriculture	Hedge
1.189	2	465,000	441,500	465,030.48	441,577.70	Arboriculture	Hedge
1.19	2	464,500	441,500	464,909.73	441,577.04	Arboriculture	Hedge
1.191	2	464,500	441,500	464,937.51	441,572.62	Arboriculture	Group of Trees
1.192	2	464,500	441,500	464,948.45	441,572.14	Arboriculture	Group of Trees
1.194	2	465,000	441,500	465,036.72	441,568.29	Arboriculture	Hedge
1.195	2	465,000	441,500	465,090.55	441,565.75	Arboriculture	Hedge
1.196	2	465,000	441,500	465,044.84	441,555.52	Arboriculture	Hedge
1.197	2	464,000	441,500	464,498.49	441,553.44	Utility	Telecom
1.198	2	464,500	441,500	464,700.19	441,544.82	Arboriculture	Hedge
1.199	2	465,500	441,500	465,948.46	441,532.63	Arboriculture	Hedge
1.2	2	464,500	441,500	464,913.67	441,528.59	Utility	Electric
1.201	2	464,500	441,500	464,663.57	441,523.28	Arboriculture	Hedge
1.202	2	464,500	441,500	464,657.93	441,518.79	Arboriculture	Group of Trees
1.203	2	464,500	441,000	464,617.90	441,496.06	Arboriculture	Hedge
1.204	2	464,500	441,000	464,572.70	441,479.41	Arboriculture	Hedge
1.205	2	464,500	441,000	464,555.69	441,465.12	Arboriculture	Hedge
1.206	2	464,500	441,000	464,540.71	441,452.19	Arboriculture	Group of Trees
1.207	2	464,000	441,000	464,386.46	441,433.93	Arboriculture	Hedge
1.208	2	464,500	441,000	464,516.84	441,430.83	Arboriculture	Group of Trees
1.209	2	464,500	441,000	464,509.52	441,425.62	Arboriculture	Group of Trees
1.21	2	464,500	441,000	464,800.54	441,423.41	Arboriculture	Hedge
1.212	2	464,500	441,000	464,770.71	441,396.27	Utility	Water
1.213	2	465,500	441,000	465,642.24	441,382.81	Watercourse	IDB Culvert/Watercourse
1.214	2	466,000	441,000	466,106.94	441,348.89	Arboriculture	Hedge
1.215	2	466,000	441,000	466,015.54	441,331.37	Arboriculture	Group of Trees
1.216	2	466,000	441,000	466,029.80	441,329.02	Arboriculture	Hedge
1.217	2	465,500	441,000	465,654.71	441,325.98	Arboriculture	Hedge
1.218	2	465,500	441,000	465,971.32	441,315.41	Arboriculture	Hedge
1.219	2	466,000	441,000	466,168.37	441,311.18	Arboriculture	Hedge
1.22	2	465,500	441,000	465,934.55	441,305.11	Arboriculture	Group of Trees
1.221	2	465,000	441,000	465,231.81	441,294.24	Watercourse	IDB Culvert/Watercourse
1.222	2	465,500	441,000	465,856.88	441,285.48	Arboriculture	Hedge
1.223	2	464,500	441,000	464,714.08	441,234.75	Utility	Electric
1.224	2	465,500	441,000	465,823.56	441,233.92	Arboriculture	Hedge
1.225	2	466,000	441,000	466,165.83	441,198.19	Arboriculture	Hedge
1.226	2	464,500	441,000	464,818.41	441,190.58	Arboriculture	Hedge
1.227	2	465,500	441,000	465,849.19	441,153.97	Arboriculture	Hedge
1.228	2	464,500	441,000	464,731.70	441,132.86	Arboriculture	Hedge
1.229	2	464,500	441,000	464,563.17	441,128.16	Utility	Electric
1.23	2	464,500	441,000	464,571.55	441,125.83	Arboriculture	Group of Trees
1.231	2	465,000	441,000	465,273.78	441,110.41	Arboriculture	Hedge
1.232	2	465,500	441,000	465,867.53	441,106.46	Arboriculture	Hedge
1.233	2	464,500	441,000	464,692.43	441,102.95	Utility	Electric
1.234	2	464,500	441,000	464,581.41	441,083.73	Arboriculture	Hedge
1.235	2	465,500	441,000	465,880.54	441,083.52	Arboriculture	Hedge
1.236	2	464,500	441,000	464,651.34	441,079.54	Arboriculture	Hedge
1.237	2	464,500	441,000	464,594.46	441,071.96	Arboriculture	Hedge
1.238	2	465,500	441,000	465,904.67	441,053.81	Arboriculture	Group of Trees
1.239	2	465,000	441,000	465,116.58	441,037.88	Arboriculture	Hedge

Obstacle ID	Sheet Reference	X Grid Reference	Y Grid Reference	Easting	Northing	Type	Classification
1.24	2	465,500	441,000	465,516.91	441,063.97	Arboriculture	Group of Trees
1.241	2	465,500	440,500	465,960.56	440,987.80	Arboriculture	Hedge
1.242	2	465,500	440,500	465,973.80	440,927.34	Arboriculture	Group of Trees
1.243	2	465,000	440,500	465,210.54	440,856.45	Arboriculture	Group of Trees
1.245	2	465,000	440,500	465,132.58	440,772.75	Arboriculture	Hedge
1.247	2	465,000	440,500	465,145.20	440,717.95	Arboriculture	Hedge
1.248	2	465,000	440,500	465,307.43	440,705.94	Arboriculture	Hedge
1.249	1	464,500	442,500	464,967.40	442,501.84	Road	Access Road
1.25	1	465,000	441,500	465,191.57	441,954.37	Road	Access Road
1.251	2	464,500	441,500	464,650.92	441,643.32	Road	Access Road
1.252	2	465,000	441,500	465,178.62	441,607.14	PRoW	Footpath
1.253	2	464,500	441,000	464,904.37	441,476.96	Road	Access Road
1.254	2	464,500	441,000	464,801.43	441,301.95	Arboriculture	Hedge
7.1	14	450,500	431,500	450,547.08	431,834.32	Utility	Telecom
7.2	14	450,500	431,500	450,569.87	431,830.06	Utility	Telecom
7.3	14	450,500	431,500	450,656.58	431,817.60	Arboriculture	Hedge
7.4	14	450,500	431,500	450,675.82	431,813.52	PRoW	Footpath
7.5	14	450,500	431,500	450,541.67	431,804.47	Arboriculture	Group of Trees
7.6	14	450,500	431,500	450,532.15	431,751.17	Arboriculture	Hedge
7.7	14	450,500	431,500	450,854.16	431,747.25	Arboriculture	Hedge
7.8	14	450,500	431,500	450,519.19	431,679.71	Arboriculture	Hedge
7.9	14	450,500	431,500	450,858.14	431,666.75	Arboriculture	Hedge
7.1	14	450,500	431,500	450,509.90	431,618.68	Arboriculture	Group of Trees
7.11	14	450,500	431,500	450,511.92	431,603.77	Arboriculture	Group of Trees
7.12	14	450,500	431,500	450,627.05	431,572.78	Arboriculture	Group of Trees
7.13	14	450,500	431,500	450,516.91	431,571.95	Arboriculture	Hedge
7.14	14	450,500	431,500	450,520.05	431,564.73	Arboriculture	Group of Trees
7.15	14	450,500	431,500	450,849.80	431,562.36	Watercourse	IDB Culvert/Watercourse
7.16	14	450,500	431,500	450,730.99	431,540.93	Watercourse	IDB Culvert/Watercourse
7.17	14	450,500	431,500	450,581.09	431,514.09	Watercourse	IDB Culvert/Watercourse
7.18	14	450,500	431,500	450,535.89	431,507.37	Arboriculture	Group of Trees
7.19	14	450,500	431,500	450,876.72	431,563.00	Road	Access Road
7.2	14	450,500	431,500	450,912.21	431,561.72	Arboriculture	Hedge
7.21	14	450,500	431,500	450,865.26	431,560.23	Utility	Telecom
7.22	14	450,500	431,500	450,872.21	431,559.02	Utility	Telecom
7.23	14	450,500	431,500	450,854.62	431,556.67	Utility	Telecom
7.24	14	450,500	431,500	450,884.49	431,556.47	Road	Road
7.25	14	450,500	431,500	450,910.92	431,552.73	Arboriculture	Group of Trees
7.26	14	450,500	431,500	450,901.19	431,551.89	Arboriculture	Group of Trees
7.27	14	450,500	431,500	450,664.10	431,523.91	Utility	Telecom
7.28	14	450,500	431,500	450,665.65	431,518.48	Road	Road
7.29	14	450,500	431,500	450,608.07	431,515.24	Utility	Telecom
7.3	14	450,500	431,500	450,675.22	431,514.08	Arboriculture	Hedge
6.1	14	451,000	431,500	451,404.01	431,684.97	Arboriculture	Hedge
6.2	14	451,000	431,500	451,385.27	431,677.51	Utility	Telecom
6.3	14	451,000	431,500	451,449.39	431,666.58	Arboriculture	Hedge
6.4	14	451,000	431,500	451,244.91	431,646.29	Arboriculture	Group of Trees
6.5	14	451,000	431,500	451,245.35	431,639.95	Arboriculture	Group of Trees
6.6	14	451,500	431,500	451,579.09	431,613.53	Arboriculture	Group of Trees
6.7	14	451,000	431,500	451,242.26	431,608.25	Arboriculture	Group of Trees
6.8	14	451,000	431,500	451,225.26	431,597.38	Road	Access Road
6.9	14	451,000	431,500	451,217.42	431,588.33	Arboriculture	Hedge
6.1	14	451,000	431,500	451,193.69	431,552.15	Arboriculture	Hedge
6.11	14	451,500	431,500	451,819.74	431,536.17	Arboriculture	Hedge
6.12	14	451,000	431,500	451,463.73	431,528.72	Arboriculture	Hedge
6.13	14	451,500	431,500	451,705.31	431,519.51	Arboriculture	Hedge
6.14	14	451,500	431,500	451,702.97	431,506.15	Arboriculture	Hedge
6.15	14	451,000	431,000	451,245.04	431,488.27	Watercourse	IDB Culvert/Watercourse
6.16	14	450,500	431,000	450,934.03	431,486.87	Arboriculture	Hedge
6.17	14	451,000	431,000	451,491.04	431,480.04	Arboriculture	Group of Trees
6.18	14	451,000	431,000	451,488.77	431,470.41	Arboriculture	Hedge
6.19	14	451,000	431,000	451,435.92	431,456.93	Arboriculture	Group of Trees
6.2	14	451,500	431,000	451,839.93	431,414.99	Watercourse	IDB Culvert/Watercourse
6.21	14	451,000	431,000	451,491.13	431,413.69	Arboriculture	Group of Trees
6.22	14	451,000	431,000	451,301.89	431,409.91	Arboriculture	Hedge
6.23	14	451,500	431,000	451,602.30	431,402.20	Arboriculture	Hedge
6.24	14	452,500	431,000	452,582.46	431,397.08	Arboriculture	Group of Trees
6.25	14	450,500	431,000	450,802.19	431,385.62	Arboriculture	Hedge
6.26	14	451,500	431,000	451,834.88	431,373.50	Arboriculture	Group of Trees
6.27	14	451,000	431,000	451,442.36	431,362.03	Arboriculture	Hedge
6.28	14	451,000	431,000	451,352.71	431,351.79	Arboriculture	Hedge
6.29	14	452,000	431,000	452,422.94	431,335.59	Arboriculture	Group of Trees
6.3	14	452,000	431,000	452,258.05	431,303.67	Arboriculture	Hedge
6.31	14	451,000	431,000	451,396.90	431,287.44	Watercourse	IDB Culvert/Watercourse
6.32	14	450,500	431,000	450,757.93	431,272.45	Arboriculture	Hedge
6.33	14	450,500	431,000	450,847.27	431,248.70	Arboriculture	Hedge
6.34	14	450,500	431,000	450,833.20	431,203.04	Arboriculture	Group of Trees
6.35	14	450,500	431,000	450,608.60	431,195.44	Arboriculture	Group of Trees
6.36	14	450,500	431,000	450,841.18	431,177.77	Watercourse	IDB Culvert/Watercourse
6.37	14	451,500	431,000	451,584.31	431,119.51	Watercourse	IDB Culvert/Watercourse
6.38	14	450,500	431,000	450,657.01	431,084.74	Watercourse	IDB Culvert/Watercourse
6.39	14	451,500	430,500	451,833.54	430,971.37	Arboriculture	Hedge
6.4	14	451,500	430,500	451,772.33	430,963.15	Arboriculture	Hedge
6.41	14	450,500	430,500	450,861.49	430,931.53	Arboriculture	Hedge
6.42	14	450,500	430,500	450,899.22	430,924.11	Arboriculture	Hedge
6.43	14	451,000	430,500	451,024.79	430,918.55	Arboriculture	Group of Trees
6.44	14	450,000	430,500	450,452.15	430,878.69	Arboriculture	Group of Trees
6.45	14	450,000	430,500	450,499.54	430,649.73	Arboriculture	Hedge
6.46	14	450,500	430,500	450,734.15	430,647.18	Arboriculture	Group of Trees
6.47	14	450,500	430,500	450,769.07	430,634.64	Watercourse	IDB Culvert/Watercourse
6.48	14	451,000	431,000	451,322.39	431,380.99	Arboriculture	Group of Trees
6.49	14	451,500	431,000	451,838.73	431,323.54	Arboriculture	Group of Trees
6.5	14	451,500	431,000	451,724.65	431,306.33	Arboriculture	Hedge
6.51	14	451,500	431,000	451,537.43	431,288.69	Arboriculture	Hedge
6.52	14	451,500	431,000	451,557.91	431,284.02	Utility	Telecom
6.53	14	451,000	431,000	451,455.96	431,282.08	Arboriculture	Group of Trees
6.54	14	451,500	431,000	451,557.88	431,279.26	Road	Road
6.55	14	450,500	431,000	450,674.56	431,272.25	Arboriculture	Group of Trees
6.56	14	450,500	431,000	450,677.07	431,059.11	PRoW	Footpath
6.57	14	450,500	431,000	450,677.11	431,058.03	Road	Road
8.1	16	454,000	432,500	454,013.58	432,542.62	Arboriculture	Group of Trees
8.2	16	454,000	432,500	454,015.68	432,521.10	Arboriculture	Hedge
8.3	16	454,000	432,000	454,238.53	432,180.33	Arboriculture	Hedge
8.4	16	454,000	432,000	454,380.74	432,169.22	Arboriculture	Hedge
8.5	16	454,000	432,000	454,440.94	432,120.49	Arboriculture	Hedge
8.6	16	453,000	431,500	453,445.76	431,799.95	Watercourse	IDB Culvert/Watercourse
8.7	16	453,000	431,500	453,461.14	431,726.71	Arboriculture	Group of Trees
8.8	16	454,000	431,500	454,020.87	431,595.38	Utility	Telecom
8.9	16	454,000	431,500	454,303.90	431,575.14	Arboriculture	Group of Trees
8.1	16	454,000	432,000	454,409.92	432,032.45	PRoW	Footpath
3.1	19	451,500	428,500	451,897.37	428,923.32	Watercourse	IDB Culvert/Watercourse
3.2	19	452,000	428,500	452,050.54	428,873.76	Arboriculture	Hedge
3.3	19	452,000	428,500	452,073.31	428,798.56	Arboriculture	Hedge
3.4	19	451,500	428,500	451,835.43	428,716.46	Arboriculture	Hedge
3.5	19	452,000	428,500	452,107.06	428,626.84	Arboriculture	Hedge
3.6	19	451,500	428,500	451,644.90	428,566.58	Arboriculture	Group of Trees
3.7	19	451,500	428,500	451,649.05	428,528.15	Arboriculture	Hedge

Obstacle ID	Sheet Reference	X Grid Reference	Y Grid Reference	Easting	Northing	Type	Classification
3.8	19	452,000	428,000	452,316.57	428,498.24	Arboriculture	Group of Trees
3.9	19	451,500	428,000	451,959.25	428,475.43	Arboriculture	Group of Trees
3.1	19	451,500	428,000	451,847.86	428,469.23	Arboriculture	Hedgerow
3.11	19	452,000	428,000	452,081.19	428,467.72	Watercourse	IDB Culvert/Watercourse
3.12	19	452,000	428,000	452,324.25	428,466.86	Arboriculture	Hedgerow
3.13	19	452,000	428,000	452,327.95	428,451.15	Arboriculture	Hedgerow
3.14	19	452,000	428,000	452,333.98	428,412.60	Arboriculture	Hedgerow
3.15	19	452,000	428,000	452,320.96	428,406.12	Arboriculture	Hedgerow
3.16	19	452,000	428,000	452,141.01	428,356.91	Arboriculture	Hedgerow
3.17	19	451,500	428,500	451,821.72	428,918.57	Road	C Road
3.18	19	451,500	428,500	451,833.41	428,915.63	Utility	Electric
4.1	12	453,500	428,500	453,611.36	428,815.77	Utility	Electric
4.2	19	453,000	428,500	453,187.34	428,810.04	Utility	Electric
4.3	19	452,500	428,500	452,640.68	428,741.09	Utility	Telecom
4.4	19	453,000	428,500	453,138.58	428,722.03	Arboriculture	Group of Trees
4.5	19	452,500	428,500	452,642.25	428,718.89	Arboriculture	Group of Trees
4.6	12	453,500	428,500	453,528.02	428,613.93	PRoW	Footpath
4.7	19	452,500	428,000	452,665.57	428,461.28	Arboriculture	Hedgerow
4.8	12	453,000	428,000	453,458.15	428,421.36	Watercourse	IDB Culvert/Watercourse
4.9	19	452,500	428,000	452,906.12	428,390.01	Utility	Water
4.1	19	452,500	428,000	452,918.42	428,263.19	Watercourse	IDB Culvert/Watercourse
4.11	19	452,500	428,000	452,918.50	428,263.13	Watercourse	IDB Culvert/Watercourse
4.12	12	454,500	428,000	454,620.94	428,261.66	Watercourse	IDB Culvert/Watercourse
4.13	12	455,000	428,000	455,055.16	428,092.45	Arboriculture	Woodland
4.14	12	455,000	428,000	455,031.01	428,059.17	Arboriculture	Group of Trees
4.15	12	454,500	428,000	454,964.74	428,002.76	Arboriculture	Group of Trees
4.16	19	452,500	427,500	452,725.67	427,989.76	Arboriculture	Group of Trees
4.17	12	454,000	427,500	454,139.75	427,974.30	Watercourse	IDB Culvert/Watercourse
4.18	19	452,500	427,500	452,767.44	427,855.88	Utility	Electric
4.19	18	454,000	427,500	454,009.26	427,853.65	Arboriculture	Group of Trees
4.2	19	452,500	427,500	452,764.04	427,853.01	Utility	Electric
4.21	18	453,000	427,500	453,402.78	427,807.96	PRoW	Footpath
4.22	18	454,000	427,500	454,263.81	427,748.43	PRoW	Footpath
4.23	18	454,500	427,500	454,775.24	427,707.98	Arboriculture	Group of Trees
4.24	18	454,500	427,500	454,741.22	427,687.78	Watercourse	IDB Culvert/Watercourse
4.25	19	453,000	427,500	453,095.59	427,686.75	Utility	Electric
4.26	18	454,500	427,500	454,692.68	427,644.18	Arboriculture	Group of Trees
4.27	19	453,000	427,500	453,129.54	427,635.16	Arboriculture	Hedgerow
4.28	18	453,500	427,500	453,804.47	427,534.39	Utility	Electric
4.29	18	453,500	427,500	453,805.01	427,533.30	Utility	Electric
4.3	18	454,500	427,500	454,523.76	427,501.54	Arboriculture	Group of Trees
4.31	18	453,000	427,000	453,139.96	427,490.67	Utility	Electric
4.32	18	453,000	427,000	453,131.77	427,489.72	Arboriculture	Group of Trees
4.33	18	453,500	427,000	453,594.70	427,479.74	Arboriculture	Group of Trees
4.34	18	454,000	427,000	454,461.60	427,449.92	Arboriculture	Group of Trees
4.35	18	454,000	427,000	454,475.39	427,433.82	Watercourse	IDB Culvert/Watercourse
4.36	18	453,000	427,000	453,145.38	427,425.81	Arboriculture	Hedgerow
4.37	18	454,500	427,000	454,510.96	427,400.72	Arboriculture	Group of Trees
4.38	18	453,500	427,000	453,524.41	427,368.51	Arboriculture	Group of Trees
4.39	18	453,500	427,000	453,837.66	427,368.08	Utility	Gas
4.4	18	454,000	427,000	454,273.49	427,366.55	Arboriculture	Group of Trees
4.41	18	453,000	427,000	453,250.87	427,322.38	Utility	Electric
4.42	18	453,000	427,000	453,300.82	427,298.16	Arboriculture	Group of Trees
4.43	18	453,500	427,000	453,528.73	427,262.82	Utility	Electric
4.44	18	453,000	427,000	453,218.70	427,257.01	Arboriculture	Group of Trees
4.45	18	453,500	427,000	453,746.45	427,243.20	Arboriculture	Group of Trees
4.46	18	453,500	427,000	453,815.90	427,236.84	Arboriculture	Group of Trees
4.47	18	453,500	427,000	453,532.96	427,196.85	Arboriculture	Group of Trees
4.48	18	453,500	427,000	453,625.67	427,180.27	Road	Access Road
4.49	18	453,500	427,000	453,661.65	427,170.49	Utility	Electric
4.5	18	453,500	427,000	453,629.87	427,166.22	Utility	Electric
4.51	18	454,500	427,000	454,514.89	427,164.43	Arboriculture	Group of Trees
4.52	18	453,500	427,000	453,576.47	427,162.91	Utility	Telecom
4.53	18	453,500	427,000	453,758.96	427,112.39	Arboriculture	Woodland
4.54	18	453,000	427,000	453,421.16	427,072.54	Road	Access Road
4.55	18	453,000	427,000	453,420.37	427,066.28	Utility	Telecom
4.56	18	453,000	427,000	453,398.47	427,027.47	Arboriculture	Group of Trees
4.57	18	453,000	426,500	453,385.06	426,985.22	Utility	Telecom
4.58	18	453,000	426,500	453,465.35	426,945.20	Utility	Telecom
4.59	18	453,500	426,500	453,950.23	426,942.09	Utility	Electric
4.6	18	454,000	426,500	454,014.56	426,753.25	Utility	Telecom
4.61	19	452,500	428,500	452,888.54	428,642.50	PRoW	Footpath
4.62	19	452,500	427,500	452,920.98	427,808.28	Utility	Electric
4.63	19	452,500	427,500	452,919.77	427,805.46	Utility	Electric
4.64	19	452,500	427,500	452,915.41	427,703.10	Road	Road
4.65	18	452,500	427,500	452,874.70	427,603.92	Utility	Water
4.66	18	452,500	427,500	452,836.24	427,518.10	Utility	Telecom
4.67	18	452,500	427,500	452,795.15	427,517.64	Road	Access Road
4.68	18	452,500	427,500	452,807.75	427,506.46	Utility	Telecom
4.69	18	453,000	427,000	453,387.91	427,025.46	Utility	Telecom
4.7	18	453,000	426,500	453,367.60	426,994.89	Utility	Telecom
4.71	18	453,500	426,500	453,724.89	426,836.69	Utility	Telecom
4.72	18	453,500	426,500	453,765.76	426,812.75	Utility	Telecom
4.74	18	454,500	426,500	454,538.45	426,788.00	Watercourse	IDB Culvert/Watercourse
4.76	18	453,500	426,500	453,948.97	426,769.00	Utility	Telecom
4.78	18	454,000	426,500	454,477.48	426,760.53	Utility	Electric
4.8	18	454,000	426,500	454,423.58	426,735.73	Utility	Electric
4.81	18	453,500	426,500	453,998.44	426,739.26	Utility	Telecom
4.82	18	454,000	426,500	454,430.43	426,733.24	Utility	Telecom
4.83	18	454,000	426,500	454,423.67	426,736.45	Utility	Telecom
4.84	18	454,000	426,500	454,100.33	426,733.46	Road	C Road
4.85	18	454,000	426,500	454,040.16	426,732.45	Utility	Telecom
4.86	18	454,000	426,500	454,131.20	426,731.12	Utility	Telecom
4.88	19	453,000	428,500	453,057.67	428,596.99	Utility	Telecom
4.89	19	452,500	428,000	452,912.68	428,338.32	Road	C Road
4.9	19	452,500	427,500	452,996.83	427,994.63	Arboriculture	Group of Trees
4.91	19	453,000	427,500	453,015.39	427,921.67	Utility	Water
4.92	19	453,000	427,500	453,024.82	427,920.46	Utility	Electric
4.93	19	453,000	427,500	453,051.89	427,917.91	Road	Access Road
4.94	19	452,500	427,500	452,924.40	427,886.38	Watercourse	IDB Culvert/Watercourse
2.1	15	453,500	430,000	453,713.57	430,243.55	Arboriculture	Group of Trees
2.2	15	453,500	430,000	453,682.61	430,233.78	Arboriculture	Hedgerow
2.3	15	453,500	430,000	453,622.49	430,224.62	Road	A Road
2.4	15	453,500	430,000	453,623.68	430,220.69	Utility	Telecom
2.5	15	453,500	430,000	453,623.88	430,219.98	Utility	Telecom
2.6	15	453,500	430,000	453,626.84	430,219.19	Watercourse	IDB Culvert/Watercourse
2.7	15	453,500	430,000	453,594.75	430,216.90	Utility	Electric
2.8	15	453,500	430,000	453,647.13	430,207.57	Road	Road
2.9	15	453,500	430,000	453,576.21	430,203.99	Arboriculture	Hedgerow
2.1	15	453,500	430,000	453,645.38	430,197.14	Arboriculture	Hedgerow
2.11	15	453,000	430,000	453,026.14	430,064.38	Road	A Road
2.12	15	453,000	430,000	453,023.97	430,058.80	Utility	Telecom
2.13	15	453,000	430,000	453,024.03	430,058.77	Utility	Telecom
2.14	15	452,500	430,000	452,917.61	430,021.39	Utility	Telecom
2.15	15	452,500	430,000	452,860.86	430,020.20	Road	A Road
2.16	15	452,500	430,000	452,886.21	430,019.40	Arboriculture	Hedgerow
2.17	15	452,500	430,000	452,875.14	430,017.82	Utility	Telecom

Obstacle ID	Sheet Reference	X Grid Reference	Y Grid Reference	Easting	Northing	Type	Classification
2.18	15	452,500	430,000	452,879.44	430,017.75	Utility	Telecom
2.19	15	452,500	430,000	452,875.64	430,016.71	Utility	Telecom
2.2	15	452,500	430,000	452,861.82	430,015.10	Utility	Telecom
2.21	15	452,500	430,000	452,861.81	430,015.05	Utility	Telecom
2.22	15	452,500	429,500	452,808.89	429,998.34	Utility	Telecom
2.23	15	452,500	429,500	452,915.85	429,917.60	Road	Access Road
2.24	15	453,000	430,500	453,013.55	430,696.82	Utility	Electric
2.25	15	453,000	430,500	453,196.07	430,665.00	Arboriculture	Hedgerow
2.26	14	452,000	430,500	452,205.74	430,582.62	Arboriculture	Hedgerow
2.27	15	452,500	430,500	452,773.73	430,582.29	Utility	Electric
2.28	15	452,500	430,500	452,808.32	430,566.24	Utility	Electric
2.29	14	452,500	430,500	452,504.25	430,550.49	Arboriculture	Hedgerow
2.3	14	452,000	430,500	452,484.32	430,536.40	Utility	Water
2.31	14	452,000	430,500	452,476.71	430,531.81	Utility	Telecom
2.32	15	453,000	430,500	453,209.11	430,531.47	Arboriculture	Group of Trees
2.33	14	452,000	430,500	452,209.98	430,526.22	Arboriculture	Hedgerow
2.34	15	453,000	430,500	453,143.02	430,511.54	Utility	Water
2.35	15	453,000	430,500	453,142.91	430,508.11	Utility	Water
2.36	14	452,000	430,500	452,423.41	430,506.20	Road	Road
2.37	14	452,000	430,000	452,373.29	430,478.87	Utility	Water
2.38	14	452,000	430,000	452,407.02	430,477.89	Utility	Water
2.39	14	452,000	430,000	452,380.70	430,474.24	Utility	Water
2.4	14	452,000	430,000	452,365.92	430,473.92	Utility	Water
2.41	14	452,000	430,000	452,407.47	430,473.56	Utility	Water
2.42	14	452,000	430,000	452,379.76	430,473.07	Utility	Water
2.43	15	453,000	430,000	453,389.23	430,465.45	Arboriculture	Hedgerow
2.44	15	453,000	430,000	453,293.97	430,465.06	Arboriculture	Woodland
2.45	14	452,000	430,000	452,445.00	430,458.83	Utility	Water
2.46	14	452,000	430,000	452,137.99	430,431.47	Utility	Telecom
2.47	14	452,000	430,000	452,138.62	430,429.30	Utility	Telecom
2.48	14	452,000	430,000	452,129.47	430,427.65	Utility	Water
2.49	15	453,000	430,000	453,323.02	430,357.64	Utility	Water
2.5	15	452,500	430,000	452,788.25	430,347.66	Road	Access Road
2.51	14	452,000	430,000	452,099.66	430,311.63	Arboriculture	Hedgerow
2.52	15	453,500	430,000	453,585.90	430,294.69	Watercourse	IDB Culvert/Watercourse
2.53	15	452,500	430,000	452,795.42	430,289.69	Utility	Electric
2.54	15	452,500	430,000	452,707.66	430,253.08	Watercourse	IDB Culvert/Watercourse
2.55	13	452,000	430,000	452,122.11	430,183.87	Arboriculture	Group of Trees
2.56	15	453,000	430,000	453,419.62	430,180.98	Arboriculture	Group of Trees
2.57	13	452,000	430,000	452,129.91	430,164.85	Arboriculture	Group of Trees
2.58	13	452,000	429,500	452,382.80	429,896.88	Arboriculture	Group of Trees
2.59	13	452,000	429,500	452,113.05	429,861.74	Arboriculture	Group of Trees
2.6	14	452,000	430,000	452,198.77	430,449.92	Utility	Telecom
A.1	3	465,500	440,000	465,562.72	440,115.91	Arboriculture	Woodland
A.2	3	465,500	440,000	465,565.23	440,109.80	Arboriculture	Group of Trees
A.3	3	465,000	440,000	465,344.96	440,105.51	Arboriculture	Hedgerow
A.4	3	466,000	439,500	466,009.40	439,983.35	Arboriculture	Group of Trees
A.5	3	466,000	439,500	466,003.06	439,978.65	Arboriculture	Hedgerow
A.6	3	465,500	439,500	465,875.08	439,938.92	Arboriculture	Hedgerow
A.7	3	465,500	439,500	465,927.10	439,929.43	Road	Access Road
A.8	3	466,000	439,500	466,041.17	439,928.67	Arboriculture	Group of Trees
A.9	3	466,000	439,500	466,051.52	439,908.14	Road	C Road
A.10	3	466,000	439,500	466,060.03	439,880.60	Arboriculture	Hedgerow
A.11	3	466,000	439,500	466,069.33	439,879.80	Arboriculture	Group of Trees
A.12	3	466,000	439,500	466,094.12	439,836.31	Arboriculture	Group of Trees
A.13	3	466,000	439,000	466,191.66	439,165.83	Arboriculture	Hedgerow
A.14	3	466,000	439,000	466,192.48	439,118.84	Arboriculture	Group of Trees
A.15	3	466,000	439,000	466,177.48	439,105.13	Arboriculture	Group of Trees
A.16	3	465,500	439,000	465,880.91	439,066.39	Arboriculture	Woodland
A.17	3	465,500	439,000	465,838.97	439,065.48	Arboriculture	Woodland
A.18	3	466,000	439,000	466,057.39	439,055.93	Arboriculture	Hedgerow
A.19	3	466,000	439,000	466,165.97	439,051.71	Arboriculture	Group of Trees
A.20	3	466,000	439,000	466,176.54	439,047.03	Road	C Road
A.21	3	465,500	439,000	465,724.89	439,037.29	Arboriculture	Group of Trees
A.22	3	465,500	439,000	465,657.03	439,019.76	Arboriculture	Hedgerow
A.23	3	465,000	439,000	465,232.97	439,014.07	Utility	Telecom
A.24	3	465,000	439,000	465,232.52	439,013.91	Utility	Telecom
A.25	3	465,000	439,000	465,235.36	439,010.51	Utility	Telecom
A.26	3	465,000	438,500	465,240.67	438,999.28	Utility	Water
A.27	3	465,000	438,500	465,043.70	438,976.90	Arboriculture	Woodland
A.28	3	465,000	438,500	465,022.80	438,972.27	Utility	Telecom
A.29	3	465,000	438,500	465,262.87	438,965.36	Arboriculture	Woodland
A.30	3	466,000	438,500	466,174.43	438,961.67	Arboriculture	Hedgerow
A.31	3	465,000	438,500	465,268.73	438,950.95	Arboriculture	Hedgerow
A.32	3	466,000	438,500	466,183.73	438,942.98	Arboriculture	Group of Trees
A.33	3	464,500	438,500	464,834.94	438,941.49	Road	Access Road
A.34	3	466,000	438,500	466,179.98	438,937.08	Arboriculture	Group of Trees
A.35	3	465,000	438,500	465,322.48	438,913.46	Arboriculture	Group of Trees
A.36	3	465,500	438,500	465,552.34	438,900.86	Road	Access Road
A.37	3	465,000	438,500	465,364.73	438,896.81	Arboriculture	Group of Trees
A.38	3	465,000	438,500	465,368.79	438,892.16	Road	Access Road
A.39	3	465,500	438,500	465,566.51	438,887.88	Arboriculture	Hedgerow
A.40	3	465,000	438,500	465,405.15	438,875.17	Arboriculture	Hedgerow
A.41	3	465,500	438,500	465,539.57	438,836.90	Arboriculture	Hedgerow
A.42	3	465,000	438,500	465,493.14	438,835.64	Arboriculture	Hedgerow
A.43	3	465,500	438,500	465,518.41	438,804.16	Arboriculture	Group of Trees
A.44	3	466,000	438,500	466,279.21	438,746.04	Arboriculture	Hedgerow
A.45	3	465,000	438,500	466,287.45	438,741.32	Road	C Road
A.46	4	466,000	438,500	466,435.99	438,553.88	Arboriculture	Hedgerow
A.47	4	466,000	438,500	466,445.30	438,540.37	Road	C Road
A.48	4	465,500	438,500	465,622.45	438,509.83	Utility	Telecom
A.49	4	465,500	438,500	465,622.75	438,509.75	Utility	Water
A.50	4	465,500	438,000	465,633.64	438,498.16	Arboriculture	Hedgerow
A.51	4	466,000	438,000	466,008.07	438,497.65	Arboriculture	Group of Trees
A.52	4	465,500	438,000	465,631.82	438,497.39	Utility	Telecom
A.53	4	465,500	438,000	465,788.05	438,486.73	PRoW	Footpath
A.54	4	465,500	438,000	465,818.25	438,482.49	Road	Road
A.55	4	465,500	438,000	465,636.02	438,481.87	Utility	Telecom
A.56	4	465,500	438,000	465,644.23	438,480.85	Utility	Telecom
A.57	4	466,000	438,000	466,394.34	438,478.84	Road	Road
A.58	4	465,500	438,000	465,856.99	438,478.72	PRoW	Footpath
A.59	4	466,000	438,000	466,387.49	438,467.82	Road	Road
A.60	4	466,000	438,000	466,297.14	438,464.49	PRoW	Footpath
A.61	5	462,500	437,500	462,718.23	437,550.30	Utility	Telecom
A.62	5	462,500	437,500	462,683.47	437,550.28	Arboriculture	Hedgerow
A.63	5	462,500	437,500	462,718.11	437,549.88	Utility	Telecom
A.64	5	462,500	437,500	462,720.16	437,548.60	Arboriculture	Hedgerow
A.65	5	462,500	437,500	462,717.48	437,547.96	Utility	Water
A.66	5	462,500	437,500	462,716.90	437,546.18	Road	Road
A.67	5	462,000	437,000	462,452.99	437,460.73	Road	C Road
A.68	5	462,000	437,000	462,472.65	437,457.04	PRoW	Footpath
A.69	5	462,000	437,000	462,492.02	437,453.91	Utility	Water
A.70	5	462,500	437,000	462,513.84	437,437.47	Road	A Road
A.71	5	462,500	437,000	462,515.28	437,415.33	Utility	Telecom
A.72	5	462,000	437,000	462,484.75	437,403.65	Arboriculture	Group of Trees
A.73	5	462,500	437,000	462,521.20	437,401.26	Utility	Water
A.74	5	462,500	437,000	462,521.22	437,399.42	Utility	Gas

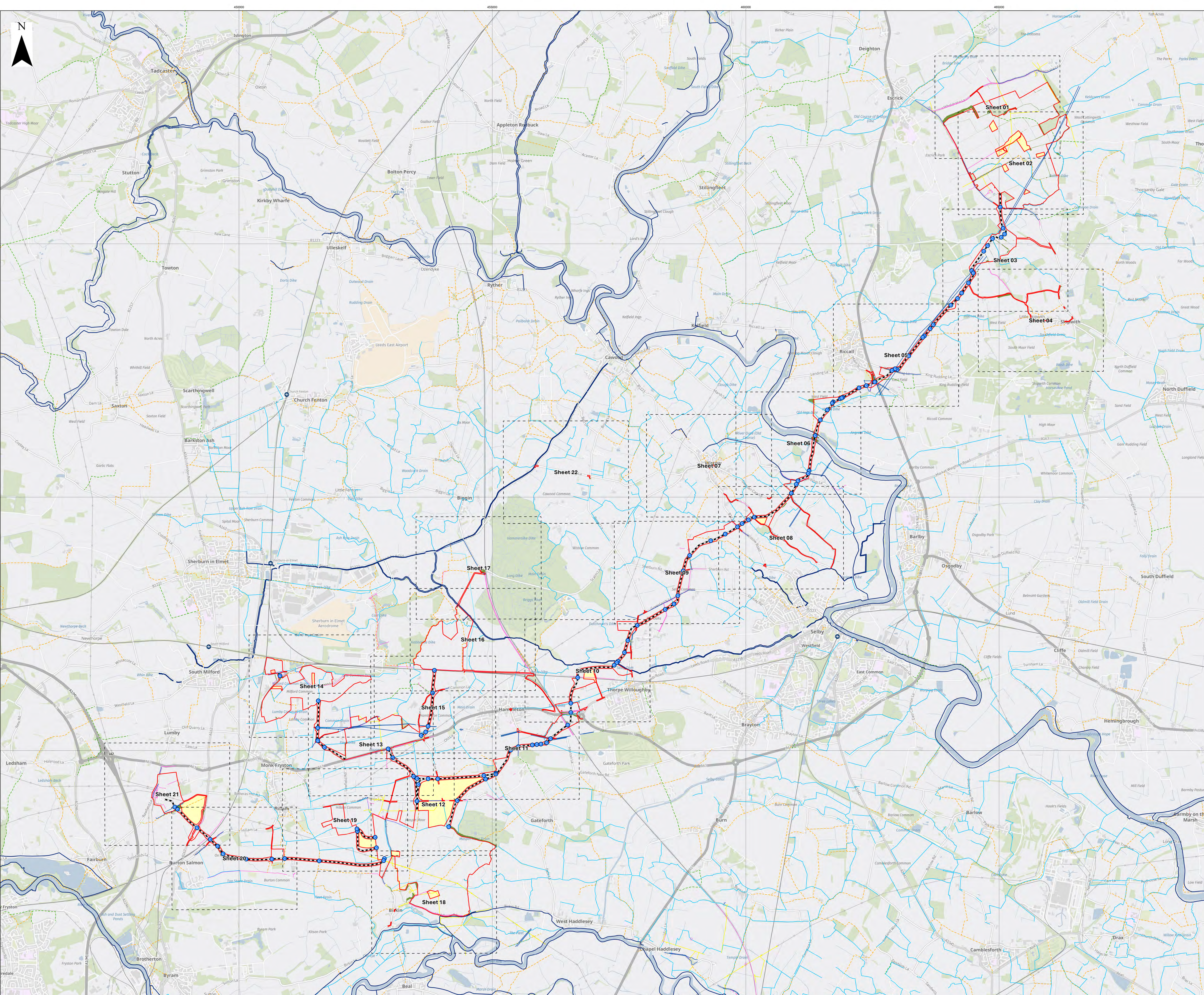
Obstacle ID	Sheet Reference	X Grid Reference	Y Grid Reference	Easting	Northing	Type	Classification
A.75	5	462,000	437,000	462,495.62	437,370.37	Arboriculture	Woodland
A.76	5	462,000	437,000	462,497.07	437,345.31	Road	Access Road
A.77	5	462,000	437,000	462,494.90	437,302.60	PRoW	Footpath
A.78	5	462,500	437,000	462,500.64	437,281.98	Utility	Water
A.79	5	462,000	437,000	462,494.77	437,276.36	Utility	Telecom
A.80	7	459,000	435,500	459,366.47	435,632.22	Road	Road
A.81	7	459,000	435,500	459,316.35	435,625.06	Road	C Road
A.82	22	455,500	435,500	455,881.40	435,621.09	Road	Road
A.83	22	455,500	435,500	455,842.93	435,614.18	Flood Defence	Flood Defence
A.84	22	455,500	435,500	455,882.03	435,612.32	Arboriculture	Hedgerow
A.85	22	455,500	435,500	455,848.48	435,612.28	Road	B Road
A.86	22	455,500	435,500	455,859.35	435,607.66	Arboriculture	Group of Trees
A.87	7	459,000	435,500	459,284.89	435,597.27	Road	B Road
A.88	22	456,500	435,000	456,902.59	435,425.07	Arboriculture	Group of Trees
A.89	22	456,500	435,000	456,904.57	435,418.08	Road	Road
A.90	22	456,500	435,000	456,900.92	435,410.60	Arboriculture	Hedgerow
A.91	22	456,500	435,000	456,924.73	435,386.02	Road	C Road
A.92	6	460,500	435,000	460,943.76	435,338.82	Road	C Road
A.93	6	460,500	435,000	460,943.00	435,337.35	Utility	Water
A.94	6	460,500	435,000	460,888.71	435,337.24	Utility	Water
A.95	6	460,500	435,000	460,989.42	435,323.73	Arboriculture	Hedgerow
A.96	6	461,000	435,000	461,093.88	435,317.73	Utility	Water
A.97	6	461,000	435,000	461,087.82	435,316.88	Road	C Road
A.98	6	460,500	435,000	460,892.78	435,296.66	Arboriculture	Hedgerow
A.99	6	460,500	435,000	460,825.68	435,259.51	Road	Road
A.100	6	460,500	435,000	460,819.65	435,254.36	Watercourse	IDB Culvert/Watercourse
A.101	6	460,500	435,000	460,826.41	435,184.51	Road	Road
A.102	6	460,500	435,000	460,883.69	435,121.56	Arboriculture	Hedgerow
A.103	8	459,500	435,000	459,575.52	435,064.78	Utility	Telecom
A.104	8	459,500	435,000	459,570.11	435,062.86	Utility	Telecom
A.105	8	459,500	435,000	459,576.26	435,058.07	Arboriculture	Hedgerow
A.106	8	459,500	435,000	459,604.07	435,047.22	Utility	Telecom
A.107	8	459,500	435,000	459,605.85	435,045.74	Utility	Telecom
A.108	8	459,500	435,000	459,605.35	435,042.24	Utility	Water
A.109	8	460,500	435,000	460,897.74	435,003.56	Arboriculture	Hedgerow
A.110	8	460,000	434,500	460,493.65	434,985.08	Arboriculture	Hedgerow
A.111	8	460,000	434,500	460,467.71	434,972.05	Road	Road
A.112	8	459,500	434,500	459,681.18	434,953.71	Road	Road
A.113	8	459,500	434,500	459,658.81	434,953.35	Arboriculture	Hedgerow
A.114	8	459,500	434,500	459,801.70	434,952.10	PRoW	Footpath
A.115	8	459,500	434,500	459,809.90	434,951.19	Watercourse	IDB Culvert/Watercourse
A.116	8	459,500	434,500	459,771.55	434,937.96	Arboriculture	Group of Trees
A.117	8	459,500	434,500	459,768.89	434,937.81	Utility	Telecom
A.118	8	459,500	434,500	459,845.70	434,929.93	Arboriculture	Hedgerow
A.119	8	459,500	434,500	459,675.09	434,926.43	Arboriculture	Group of Trees
A.120	8	459,500	434,500	459,739.58	434,918.12	Utility	Telecom
A.121	8	460,500	434,500	460,932.82	434,918.05	Watercourse	IDB Culvert/Watercourse
A.122	8	461,000	434,500	461,055.03	434,806.87	Watercourse	IDB Culvert/Watercourse
A.123	8	461,000	434,500	461,055.44	434,806.38	Watercourse	IDB Culvert/Watercourse
A.124	8	461,000	434,500	461,082.78	434,775.58	Utility	Water
A.125	8	461,000	434,500	461,091.47	434,766.48	Utility	Water
A.126	8	460,000	434,500	460,093.20	434,763.64	Road	Road
A.127	8	460,000	434,500	460,088.72	434,763.62	Arboriculture	Hedgerow
A.128	8	460,000	434,500	460,112.06	434,712.70	Arboriculture	Group of Trees
A.129	8	461,000	434,500	461,213.67	434,673.25	Utility	Water
A.130	8	461,000	434,500	461,238.79	434,579.60	Utility	Telecom
A.131	8	460,000	434,500	460,179.66	434,571.35	Arboriculture	Hedgerow
A.132	8	461,000	434,500	461,227.56	434,560.46	Utility	Water
A.133	8	460,000	434,500	460,205.29	434,543.12	Arboriculture	Group of Trees
A.134	8	460,000	434,000	460,251.53	434,499.36	Arboriculture	Hedgerow
A.135	8	459,500	434,000	459,784.84	434,474.14	Utility	Water
A.136	8	459,500	434,000	459,782.35	434,472.30	Road	B Road
A.137	8	459,500	434,000	459,780.35	434,470.69	Utility	Telecom
A.138	8	460,000	434,000	460,322.78	434,463.21	Arboriculture	Group of Trees
A.139	8	460,000	434,000	460,372.74	434,458.83	Arboriculture	Woodland
A.140	8	461,000	434,000	461,207.79	434,435.47	Arboriculture	Group of Trees
A.141	8	461,000	434,000	461,254.98	434,405.24	Arboriculture	Hedgerow
A.142	8	459,500	434,000	459,890.86	434,364.65	Utility	Water
A.143	8	459,500	434,000	459,888.77	434,362.90	Road	B Road
A.144	8	461,000	434,000	461,313.14	434,361.43	Arboriculture	Hedgerow
A.145	8	459,500	434,000	459,886.89	434,361.30	Utility	Telecom
A.146	8	459,500	434,000	459,904.58	434,348.21	Utility	Telecom
A.147	8	461,000	434,000	461,342.45	434,331.98	Road	C Road
A.148	8	459,500	434,000	459,589.16	434,313.02	Arboriculture	Hedgerow
A.149	8	460,500	434,000	460,504.43	434,290.50	Arboriculture	Group of Trees
A.150	8	460,500	434,000	460,682.78	434,198.76	PRoW	Footpath
A.151	8	460,500	434,000	460,776.66	434,139.78	Road	Road
A.152	8	461,000	433,500	461,319.88	433,797.09	Arboriculture	Hedgerow
A.153	8	461,500	433,500	461,742.52	433,767.81	Watercourse	IDB Culvert/Watercourse
A.154	8	460,000	433,500	460,389.73	433,676.27	Arboriculture	Group of Trees
A.155	8	460,000	433,500	460,394.76	433,669.16	Arboriculture	Hedgerow
A.156	8	460,000	433,500	460,390.04	433,662.30	Road	Road
A.157	8	460,000	433,500	460,383.54	433,658.70	Watercourse	IDB Culvert/Watercourse
A.158	8	460,000	433,500	460,383.86	433,658.30	Watercourse	IDB Culvert/Watercourse
A.159	8	460,000	433,500	460,383.22	433,655.03	Road	B Road
A.160	8	460,000	433,500	460,368.39	433,650.38	Road	C Road
A.161	8	460,000	433,500	460,387.32	433,632.40	Arboriculture	Group of Trees
A.162	17	454,500	433,500	454,784.30	433,614.38	Road	Road
A.163	17	454,500	433,500	454,776.47	433,607.06	Utility	Telecom
A.164	17	454,500	433,500	454,747.73	433,596.88	Utility	Telecom
A.165	17	454,500	433,500	454,742.13	433,591.96	Arboriculture	Group of Trees
A.166	9	458,500	433,500	458,841.05	433,566.59	Utility	Water
A.167	9	458,500	433,500	458,841.11	433,564.88	Road	C Road
A.168	9	458,500	433,500	458,837.63	433,558.16	Arboriculture	Hedgerow
A.169	17	454,500	433,500	454,760.57	433,548.89	Arboriculture	Group of Trees
A.170	9	458,500	433,500	458,689.53	433,533.08	Utility	Water
A.171	9	458,500	433,500	458,689.50	433,532.58	Road	C Road
A.172	17	454,500	433,500	454,772.33	433,532.25	Utility	Water
A.173	17	454,500	433,500	454,783.05	433,526.41	Road	Access Road
A.174	17	454,500	433,500	454,648.60	433,508.68	PRoW	Footpath
A.175	17	454,500	433,500	454,826.91	433,508.07	Arboriculture	Woodland
A.176	17	454,500	433,500	454,838.62	433,507.84	Utility	Telecom
A.177	17	454,500	433,500	454,725.25	433,506.76	PRoW	Footpath
A.178	17	454,500	433,000	454,860.53	433,499.73	Utility	Telecom
A.179	17	454,500	433,000	454,837.44	433,489.47	Utility	Water
A.180	17	454,500	433,000	454,848.64	433,488.81	Utility	Telecom
A.181	17	454,500	433,000	454,555.01	433,322.31	Utility	Gas
A.182	16	454,000	433,000	454,476.96	433,189.07	Road	Access Road
A.183	16	454,000	433,000	454,456.80	433,150.51	PRoW	Footpath
A.184	16	454,000	432,500	454,334.51	432,882.18	Flood Defence	Flood Defence
A.185	16	454,000	432,500	454,328.88	432,874.42	Watercourse	Statutory Main River
A.186	16	454,000	432,500	454,313.73	432,852.63	Flood Defence	Flood Defence
A.187	16	454,000	432,500	454,305.60	432,847.73	Arboriculture	Hedgerow
A.188	16	454,000	432,500	454,295.97	432,845.65	Arboriculture	Hedgerow
A.189	9	458,000	432,500	458,009.00	432,746.83	Road	C Road
A.190	9	458,000	432,500	458,017.49	432,733.07	Utility	Water
A.191	9	458,000	432,500	458,015.26	432,728.61	Road	C Road

Obstacle ID	Sheet Reference	X Grid Reference	Y Grid Reference	Easting	Northing	Type	Classification
A.192	9	458,000	432,500	458,001.47	432,718.75	Utility	Water
A.193	9	458,000	432,500	458,007.36	432,716.61	Utility	Water
A.194	9	457,500	432,500	457,987.56	432,708.94	Utility	Water
A.195	16	454,000	432,500	454,337.17	432,675.42	ProW	Footpath
A.196	16	454,000	432,500	454,358.57	432,664.69	Arboriculture	Hedge/row
A.197	9	457,500	432,500	457,877.93	432,656.44	Arboriculture	Group of Trees
A.198	16	454,500	432,500	454,506.24	432,621.00	Arboriculture	Hedge/row
A.199	9	457,500	432,500	457,866.79	432,612.23	Utility	Water
A.200	16	454,000	432,500	454,473.30	432,611.30	Flood Defence	Flood Defence
A.201	9	457,500	432,500	457,867.79	432,602.37	Utility	Water
A.202	9	457,500	432,500	457,868.80	432,602.23	Road	C Road
A.203	9	457,500	432,500	457,867.95	432,600.48	Utility	Water
A.204	9	457,500	432,500	457,863.52	432,598.47	Arboriculture	Hedge/row
A.205	9	457,500	432,500	457,871.75	432,592.29	Utility	Water
A.206	16	454,000	432,500	454,343.14	432,577.69	ProW	Footpath
A.207	16	454,500	432,500	454,541.79	432,566.34	Arboriculture	Group of Trees
A.208	16	454,500	432,500	454,564.46	432,564.98	Arboriculture	Group of Trees
A.209	9	457,500	432,500	457,870.95	432,564.03	Arboriculture	Hedge/row
A.210	16	454,500	432,500	454,580.70	432,556.87	Arboriculture	Group of Trees
A.211	16	454,000	432,500	454,390.18	432,551.78	ProW	Footpath
A.212	16	454,500	432,500	454,502.42	432,516.67	Arboriculture	Group of Trees
A.213	16	454,000	432,500	454,448.71	432,511.67	Watercourse	IDB Culvert/Watercourse
A.214	10	457,500	432,000	457,840.95	432,421.83	Arboriculture	Hedge/row
A.215	10	457,500	432,000	457,845.14	432,403.04	Utility	Water
A.216	10	457,500	432,000	457,839.75	432,402.61	Utility	Water
A.217	10	457,500	432,000	457,838.92	432,402.24	Road	C Road
A.218	10	457,500	431,500	457,741.48	431,585.97	Flood Defence	Flood Defence
A.219	16	454,000	431,500	454,436.21	431,584.20	Arboriculture	Group of Trees
A.220	10	457,500	431,500	457,741.69	431,582.17	Watercourse	Statutory Main River
A.221	16	454,500	431,500	454,500.24	431,580.09	Utility	Gas
A.222	10	457,500	431,500	457,742.09	431,579.17	Flood Defence	Flood Defence
A.223	16	454,500	431,500	454,606.53	431,579.10	Watercourse	IDB Culvert/Watercourse
A.224	16	454,000	431,500	454,464.59	431,572.33	Utility	Telecom
A.225	16	454,000	431,500	454,448.88	431,557.73	Road	Access Road
A.226	16	454,000	431,500	454,450.29	431,554.74	Railway	Railway
A.227	10	457,500	431,500	457,741.38	431,548.83	Arboriculture	Hedge/row
A.228	16	454,500	431,500	454,345.89	431,547.56	Utility	Telecom
A.229	16	455,000	431,500	455,114.55	431,543.70	Road	Access Road
A.230	16	455,000	431,500	455,471.07	431,542.77	Watercourse	IDB Culvert/Watercourse
A.231	10	455,500	431,500	455,769.36	431,525.43	Utility	Telecom
A.232	10	457,500	431,500	457,750.95	431,520.20	Road	C Road
A.233	10	455,500	431,000	455,822.01	431,497.51	Railway	Railway
A.234	10	457,500	431,000	457,752.22	431,484.65	Arboriculture	Hedge/row
A.235	10	455,500	431,000	455,738.78	431,477.36	ProW	Footpath
A.236	10	457,500	431,000	457,763.59	431,471.78	Arboriculture	Hedge/row
A.237	10	455,500	431,000	455,670.39	431,444.91	Railway	Railway
A.238	10	455,500	431,000	455,653.48	431,422.97	Road	Road
A.239	16	454,000	431,000	454,012.68	431,209.34	Utility	Telecom
A.240	16	453,500	431,000	453,994.46	431,202.56	Utility	Water
A.241	16	453,500	431,000	453,995.01	431,201.50	Road	Road
A.242	10	457,000	431,000	457,119.96	431,167.81	Arboriculture	Hedge/row
A.243	10	456,000	431,000	456,016.77	431,153.21	Road	Access Road
A.244	10	457,000	431,000	457,137.22	431,134.33	Watercourse	IDB Culvert/Watercourse
A.245	15	453,500	431,000	453,793.36	431,127.50	ProW	Bridleway
A.246	10	457,000	431,000	457,146.20	431,116.85	Road	Access Road
A.247	10	457,000	431,000	457,152.76	431,081.44	Arboriculture	Hedge/row
A.248	10	457,000	431,000	457,171.32	431,059.42	Arboriculture	Hedge/row
A.249	15	453,500	431,000	453,706.51	431,033.06	Arboriculture	Hedge/row
A.250	10	457,000	431,000	457,137.18	431,020.11	Road	A Road
A.251	15	453,500	431,000	453,693.64	431,015.22	Utility	Water
A.252	15	453,500	431,000	453,699.11	431,014.60	Utility	Telecom
A.253	15	453,500	431,000	453,699.02	431,014.23	Road	Road
A.254	10	457,000	431,000	457,147.72	431,014.09	Arboriculture	Hedge/row
A.255	10	457,000	430,500	457,064.74	430,994.59	Arboriculture	Hedge/row
A.256	10	456,000	430,500	456,205.57	430,873.83	Watercourse	IDB Culvert/Watercourse
A.257	11	455,000	430,500	455,386.53	430,827.92	Arboriculture	Hedge/row
A.258	11	455,000	430,500	455,363.55	430,820.69	Road	A Road
A.259	11	455,000	430,500	455,374.96	430,814.16	Arboriculture	Group of Trees
A.260	10	455,500	430,500	455,892.98	430,808.68	Arboriculture	Group of Trees
A.261	10	456,000	430,500	456,006.61	430,806.18	Arboriculture	Group of Trees
A.262	11	455,000	430,500	455,363.21	430,802.56	Road	C Road
A.263	15	453,500	430,500	453,565.82	430,687.26	Arboriculture	Group of Trees
A.264	10	456,500	430,500	456,728.53	430,630.56	Arboriculture	Group of Trees
A.265	15	453,500	430,500	453,546.78	430,589.19	Road	Road
A.266	15	453,500	430,000	453,554.61	430,498.85	Utility	Water
A.267	15	453,500	430,000	453,558.45	430,497.81	Utility	Water
A.268	15	453,500	430,000	453,555.16	430,495.30	Utility	Water
A.269	14	451,000	430,000	451,494.94	430,460.02	Utility	Water
A.270	11	456,000	430,000	456,152.65	430,458.62	Arboriculture	Group of Trees
A.271	14	451,000	430,000	451,498.25	430,454.98	Arboriculture	Hedge/row
A.272	14	451,000	430,000	451,494.64	430,453.82	Watercourse	IDB Culvert/Watercourse
A.273	14	451,000	430,000	451,489.74	430,452.31	Utility	Water
A.274	11	456,000	430,000	456,142.39	430,451.33	Road	Road
A.275	11	454,000	430,000	454,379.62	430,423.47	Utility	Water
A.276	11	454,000	430,000	454,385.54	430,422.25	Utility	Water
A.277	11	454,000	430,000	454,392.10	430,421.03	Utility	Water
A.278	11	454,000	430,000	454,382.49	430,419.87	Road	Road
A.279	11	454,000	430,000	454,395.98	430,418.18	Utility	Water
A.280	11	454,000	430,000	454,393.89	430,415.71	Utility	Water
A.281	11	454,000	430,000	454,415.72	430,409.11	Utility	Water
A.282	11	454,000	430,000	454,414.05	430,408.91	Arboriculture	Hedge/row
A.283	11	455,500	430,000	455,508.88	430,408.52	Road	C Road
A.284	11	454,000	430,000	454,370.86	430,407.12	Utility	Water
A.285	11	455,500	430,000	455,505.82	430,379.71	Road	Road
A.286	11	455,500	430,000	455,506.50	430,378.24	Utility	Water
A.287	11	455,500	430,000	455,510.78	430,376.67	Utility	Water
A.288	11	455,500	430,000	455,511.96	430,373.74	Utility	Water
A.289	11	455,500	430,000	455,513.35	430,369.08	Utility	Gas
A.290	11	455,500	430,000	455,516.43	430,368.32	Utility	Telecom
A.291	11	455,500	430,000	455,516.92	430,368.29	Utility	Telecom
A.292	11	455,500	430,000	455,514.74	430,368.29	Road	Road
A.293	11	455,500	430,000	455,518.46	430,367.64	Utility	Water
A.294	11	455,500	430,000	455,517.02	430,358.87	Utility	Water
A.295	14	451,500	430,000	451,762.36	430,326.90	Road	Road
A.296	11	455,500	430,000	455,777.90	430,324.73	Road	C Road
A.297	11	455,500	430,000	455,846.82	430,312.76	Arboriculture	Hedge/row
A.298	14	451,500	430,000	451,685.48	430,307.73	Utility	Telecom
A.299	11	455,500	430,000	455,815.79	430,307.68	Arboriculture	Hedge/row
A.300	11	455,500	430,000	455,864.14	430,296.88	Utility	Water
A.301	14	451,500	430,000	451,673.11	430,296.04	Utility	Water
A.302	11	455,500	430,000	455,902.08	430,295.86	Utility	Water
A.303	11	455,500	430,000	455,903.24	430,295.37	Utility	Water
A.304	11	455,500	430,000	455,899.20	430,291.75	Utility	Water
A.305	11	455,500	430,000	455,932.29	430,279.17	Arboriculture	Hedge/row
A.306	11	455,500	430,000	455,940.16	430,278.56	Arboriculture	Group of Trees
A.307	11	455,500	430,000	455,998.81	430,277.50	Arboriculture	Group of Trees
A.308	11	455,500	430,000	456,008.24	430,272.38	Utility	Water

Obstacle ID	Sheet Reference	X Grid Reference	Y Grid Reference	Easting	Northing	Type	Classification
A.309	11	456,000	430,000	456,031.47	430,261.62	Utility	Water
A.310	11	456,000	430,000	456,030.92	430,260.03	Utility	Water
A.311	13	451,500	430,000	451,599.79	430,254.32	Arboriculture	Hedge
A.312	11	456,000	430,000	456,224.42	430,234.83	Utility	Water
A.313	11	456,000	430,000	456,223.89	430,233.20	Road	C Road
A.314	11	456,000	430,000	456,223.42	430,232.44	Utility	Water
A.315	11	456,000	430,000	456,223.42	430,232.13	Utility	Water
A.316	11	456,000	430,000	456,222.26	430,228.27	Utility	Water
A.317	11	456,000	430,000	456,179.04	430,227.11	Arboriculture	Hedge
A.318	11	456,000	430,000	456,186.62	430,226.57	Utility	Water
A.319	12	453,500	429,500	453,912.20	429,540.83	Arboriculture	Hedge
A.320	12	453,500	429,500	453,905.98	429,533.86	Road	Road
A.321	12	453,500	429,000	453,922.07	429,484.24	ProW	Footpath
A.322	12	453,500	429,000	453,937.19	429,379.08	Road	Road
A.323	21	449,000	429,000	449,351.93	429,007.37	Arboriculture	Hedge
A.324	21	449,000	429,000	449,355.89	429,094.60	ProW	Footpath
A.325	12	454,000	429,000	454,016.14	429,043.32	Utility	Telecom
A.326	12	454,000	429,000	454,011.48	429,034.09	Arboriculture	Hedge
A.327	12	454,000	429,000	454,012.83	429,033.34	Road	Road
A.328	12	454,000	429,000	454,383.48	429,018.03	Utility	Telecom
A.329	12	454,000	429,000	454,219.50	429,017.88	Utility	Telecom
A.330	12	454,000	429,000	454,021.03	429,017.78	Utility	Telecom
A.331	12	454,000	429,000	454,381.68	429,012.32	Road	C Road
A.332	12	454,000	429,000	454,210.03	429,011.87	Road	C Road
A.333	21	449,000	429,000	449,347.69	429,011.44	Arboriculture	Hedge
A.334	12	454,000	429,000	454,033.97	429,011.40	Road	C Road
A.335	12	453,500	429,000	453,676.90	429,010.50	Utility	Water
A.336	12	453,500	429,000	453,676.94	429,010.06	Utility	Telecom
A.337	12	454,000	429,000	454,213.84	429,008.28	Arboriculture	Hedge
A.338	12	454,000	429,000	454,014.64	429,008.13	Utility	Telecom
A.339	12	454,000	429,000	454,252.33	429,006.88	Arboriculture	Hedge
A.340	19	452,500	429,000	452,942.90	429,005.19	Utility	Water
A.341	12	453,500	429,000	453,675.64	429,005.18	Road	C Road
A.342	12	453,500	429,000	453,674.92	429,002.62	Utility	Telecom
A.343	19	453,000	429,000	453,047.63	429,001.16	Arboriculture	Hedge
A.344	19	452,500	429,000	452,994.43	429,000.53	Arboriculture	Hedge
A.345	12	453,500	429,000	453,651.53	429,000.19	Arboriculture	Group of Trees
A.346	19	453,000	428,500	453,107.26	428,999.78	Arboriculture	Group of Trees
A.347	19	453,000	428,500	453,026.49	428,998.60	Arboriculture	Group of Trees
A.348	19	452,500	428,500	452,978.31	428,996.89	Utility	Water
A.349	19	452,500	428,500	452,989.76	428,993.83	Road	C Road
A.350	19	453,000	428,500	453,039.38	428,986.79	Arboriculture	Hedge
A.351	19	452,500	428,500	452,976.23	428,975.94	Utility	Water
A.352	19	452,500	428,500	452,978.10	428,974.19	Road	C Road
A.353	20	449,000	428,500	449,282.96	428,767.75	Arboriculture	Group of Trees
A.354	20	450,500	428,500	450,669.17	428,514.10	Arboriculture	Hedge
A.355	20	450,500	428,500	450,660.75	428,504.09	Utility	Telecom
A.356	20	450,500	428,500	450,649.75	428,502.81	Utility	Water
A.357	20	450,500	428,000	450,653.80	428,494.51	Utility	Telecom
A.358	20	450,500	428,000	450,608.78	428,478.29	Road	C Road
A.359	20	450,500	428,000	450,608.58	428,468.89	Arboriculture	Hedge
A.360	20	450,500	428,000	450,670.98	428,432.95	Watercourse	IDB Culvert/Watercourse
A.361	20	449,000	428,000	449,056.19	428,284.67	Utility	Telecom
A.362	20	449,000	428,000	449,056.45	428,284.29	Utility	Telecom
A.363	20	450,500	428,000	450,659.65	428,281.21	Road	Access Road
A.364	20	449,500	428,000	449,542.79	428,279.00	Arboriculture	Group of Trees
A.365	20	449,500	428,000	449,509.11	428,271.61	Utility	Telecom
A.366	20	449,500	428,000	449,509.97	428,270.72	Utility	Water
A.367	20	449,500	428,000	449,510.84	428,269.78	Utility	Water
A.368	20	449,500	428,000	449,511.89	428,268.59	Road	C Road
A.369	20	449,000	428,000	449,494.36	428,254.98	Arboriculture	Group of Trees
A.370	20	449,000	428,000	449,039.94	428,250.52	Arboriculture	Hedge
A.371	20	449,000	428,000	449,023.43	428,238.31	Road	A Road
A.372	20	449,000	428,000	449,045.89	428,225.58	Arboriculture	Hedge
A.373	20	449,000	428,000	449,024.36	428,225.42	Arboriculture	Hedge
A.374	20	449,000	428,000	449,412.32	428,206.16	Utility	Telecom
A.375	20	449,000	428,000	449,412.74	428,205.76	Utility	Telecom
A.376	20	449,000	428,000	449,411.77	428,205.05	Arboriculture	Group of Trees
A.377	20	449,000	428,000	449,409.90	428,203.77	Utility	Telecom
A.378	20	449,000	428,000	449,386.84	428,174.94	Utility	Telecom
A.379	20	449,000	428,000	449,382.83	428,167.23	Utility	Water
A.380	20	449,000	428,000	449,384.01	428,166.17	Utility	Water
A.381	20	449,000	428,000	449,379.23	428,165.98	Arboriculture	Hedge
A.382	20	449,000	428,000	449,386.15	428,164.22	Road	C Road
A.383	20	450,500	428,000	450,646.32	428,125.25	Watercourse	IDB Culvert/Watercourse
A.384	20	450,500	428,000	450,647.70	428,115.82	ProW	Footpath
A.385	20	450,500	427,500	450,653.62	427,819.12	Arboriculture	Group of Trees
A.386	20	450,500	427,500	450,651.69	427,816.32	ProW	Footpath
A.387	20	450,500	427,500	450,649.58	427,813.82	Arboriculture	Group of Trees
A.388	20	450,500	427,500	450,650.87	427,811.39	ProW	Footpath
A.389	20	450,500	427,500	450,652.99	427,800.84	Road	Access Road
A.390	20	450,500	427,500	450,653.18	427,796.97	ProW	Footpath
A.391	18	453,000	426,500	453,070.34	426,859.01	Road	C Road
A.392	18	453,000	426,500	453,081.96	426,856.81	Arboriculture	Group of Trees
A.393	18	453,000	426,500	453,067.48	426,840.83	Road	C Road
A.394	18	452,500	426,500	452,996.24	426,829.69	Road	C Road
A.395	18	452,500	426,500	452,996.31	426,825.40	Road	C Road
4.95	19	452,500	427,500	452,873.19	427,623.69	Watercourse	Watercourse
4.96	19	453,000	428,500	453,163.89	428,579.73	Watercourse	Watercourse
6.58	14	451,500	431,000	451,645.31	431,283.09	Watercourse	Watercourse
4.97	19	453,000	428,500	453,270.97	428,530.35	Watercourse	Watercourse
4.98	12	453,000	428,000	453,481.17	428,232.70	Watercourse	Watercourse
1.255	1	465,500	442,000	465,981.06	442,079.02	Watercourse	Watercourse
4.99	12	453,500	428,000	453,954.33	428,111.00	Watercourse	Watercourse
4.1	18	453,500	427,500	453,525.13	427,877.25	Watercourse	Watercourse
4.101	18	453,500	427,000	453,587.83	427,467.75	Watercourse	Watercourse
8.11	16	454,000	431,500	454,403.20	431,815.38	Watercourse	Watercourse
2.61	14	452,000	430,000	452,372.22	430,488.08	Watercourse	Watercourse
A.396	17	454,500	433,000	454,849.93	433,484.04	Watercourse	Watercourse
1.256	2	465,000	440,500	465,134.82	440,761.24	Watercourse	Watercourse
1.257	1	465,500	442,500	465,710.23	442,705.52	Watercourse	Watercourse
4.102	18	454,000	427,000	454,115.80	427,303.72	Watercourse	Watercourse
4.103	19	453,000	427,500	453,253.69	427,884.70	Watercourse	Watercourse
4.104	12	453,000	428,000	453,437.56	428,454.98	Watercourse	Watercourse
1.258	1	465,500	442,000	465,888.94	442,150.44	Watercourse	Watercourse
A.397	4	465,500	438,500	465,623.51	438,566.07	ProW	Footpath
A.385	20	450,500	427,500	450,653.62	427,819.12	Arboriculture	Group of Trees
A.386	20	450,500	427,500	450,651.69	427,816.32	ProW	Footpath
A.387	20	450,500	427,500	450,649.58	427,813.82	Arboriculture	Group of Trees
A.388	20	450,500	427,500	450,650.87	427,811.39	ProW	Footpath
A.389	20	450,500	427,500	450,652.99	427,800.84	Road	Access Road
A.390	20	450,500	427,500	450,653.18	427,796.97	ProW	Footpath
A.391	18	453,000	426,500	453,070.34	426,859.01	Road	C Road
A.392	18	453,000	426,500	453,081.96	426,856.81	Arboriculture	Group of Trees
A.393	18	453,000	426,500	453,067.48	426,840.83	Road	C Road
A.394	18	452,500	426,500	452,996.24	426,829.69	Road	C Road
A.395	18	452,500	426,500	452,996.31	426,825.40	Road	C Road

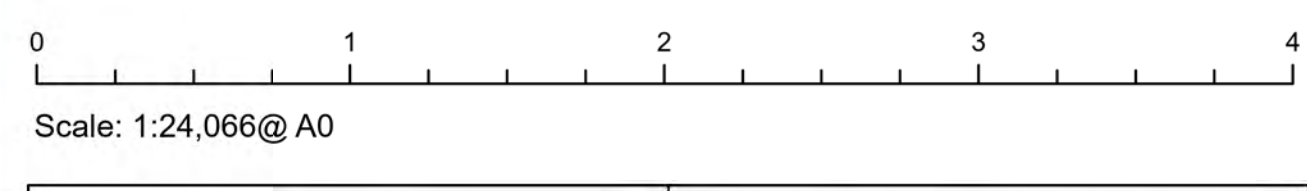
Obstacle ID	Sheet Reference	X Grid Reference	Y Grid Reference	Easting	Northing	Type	Classification
A_396	17	454,500	433,000	454,849.93	433,484.04	Watercourse	Watercourse

Appendix 3 – Crossing Plans



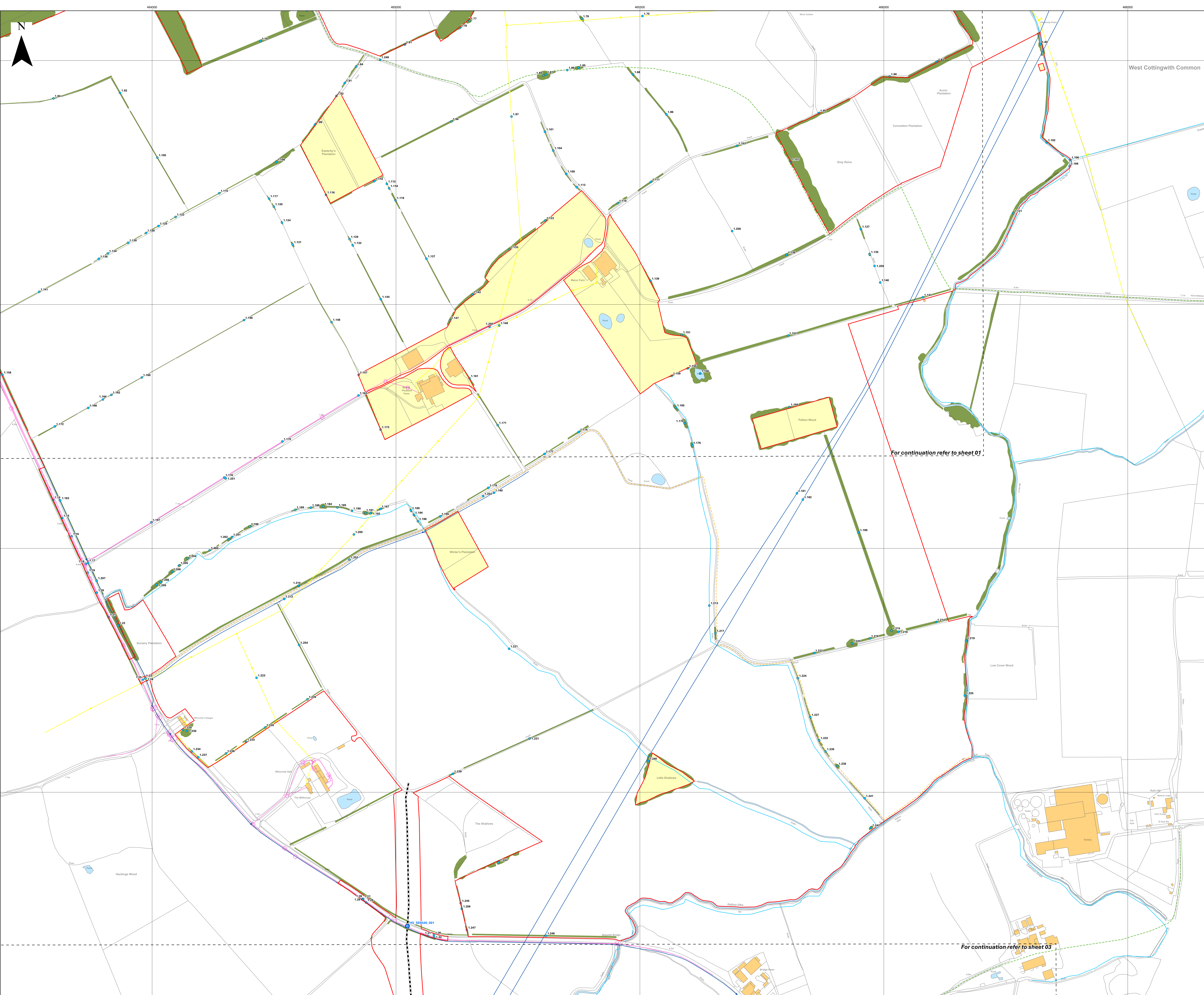
- Key**
- Order Limits
 - Land not included within Order Limits
 - Sheet Index
 - Cable Route
 - Crossing
 - Flood Defence
 - IDB Culverts/Watercourses
 - Vegetation
- Public Rights of Way (PRoW)**
- Footpath
 - Bridleway
 - BOAT
 - Restricted Byway
- Utility**
- Electric
 - Gas
 - Street Lights
 - Telecom
 - Water

Layers: Lanpro 2026 IGR 2026
 Base map: Reproduced from Ordnance Survey digital map data © Crown copyright 2026. All rights reserved. License number 0100031673
 © Environment Agency copyright and/or database right 2025. All rights reserved. Contains OS data © Crown Copyright and database right 2025. Contains data from OS Snomatch.



APFP Regulation: 5(2)(q)	Application Doc No.: EN010012/APPL/VS/07.01
Ref: P6045_LPR_ZZ_XX_DR_Z_DCO_0075	Date: 06/02/2026
Drawn by: AZ	Checked by: BH

Crossing Schedule
Index Plan

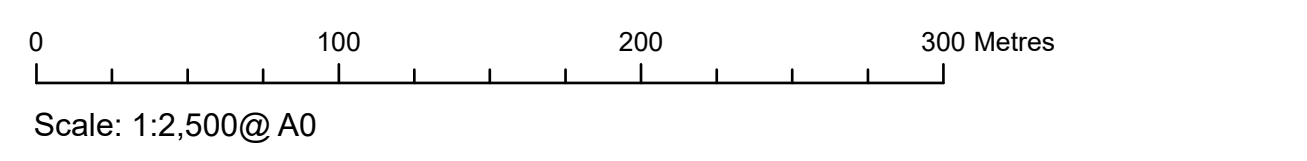


- Key**
- Order Limits
 - Land not included within Order Limits
 - Sheet Index
 - Cable Route
 - Crossing
 - Indicative location of obstacle within the main array site
 - IDB Culverts/Watercourses
 - Vegetation
 - Public Rights of Way (PRoW)**
 - Footpath
 - Bridleway
 - Utility**
 - Electric
 - Telecom
 - Water

For continuation refer to sheet 01

For continuation refer to sheet 03

Layers: Lanpro; 2026; IPR; 2026
 Base map: Reproduced from Ordnance Survey digital map data © Crown copyright 2026. All rights reserved. License number 0100031673
 © Environment Agency copyright and/or database right 2020. All rights reserved.



APFP Regulation: 5(2)(q)	Application Doc No.: EN0110012/APPLVS/07.01
Ref: P6045_LPR_ZZ_XX_DR_Z_DCO_0075	Date: 06/02/2026
Drawn by: AZ	Checked by: BH

Crossing Schedule
Sheet 2 of 22

For continuation refer to sheet 02

For continuation refer to sheet 04

For continuation refer to sheet 05

- Key**
- Order Limits
 - Sheet Index
 - Cable Route
 - Crossing
 - Indicative location of obstacle within the main array site
 - IDB Culverts/Watercourses
 - Vegetation
 - Public Rights of Way (PRoW)**
 - Footpath
 - Bridleway
 - Utility**
 - Telecom
 - Water

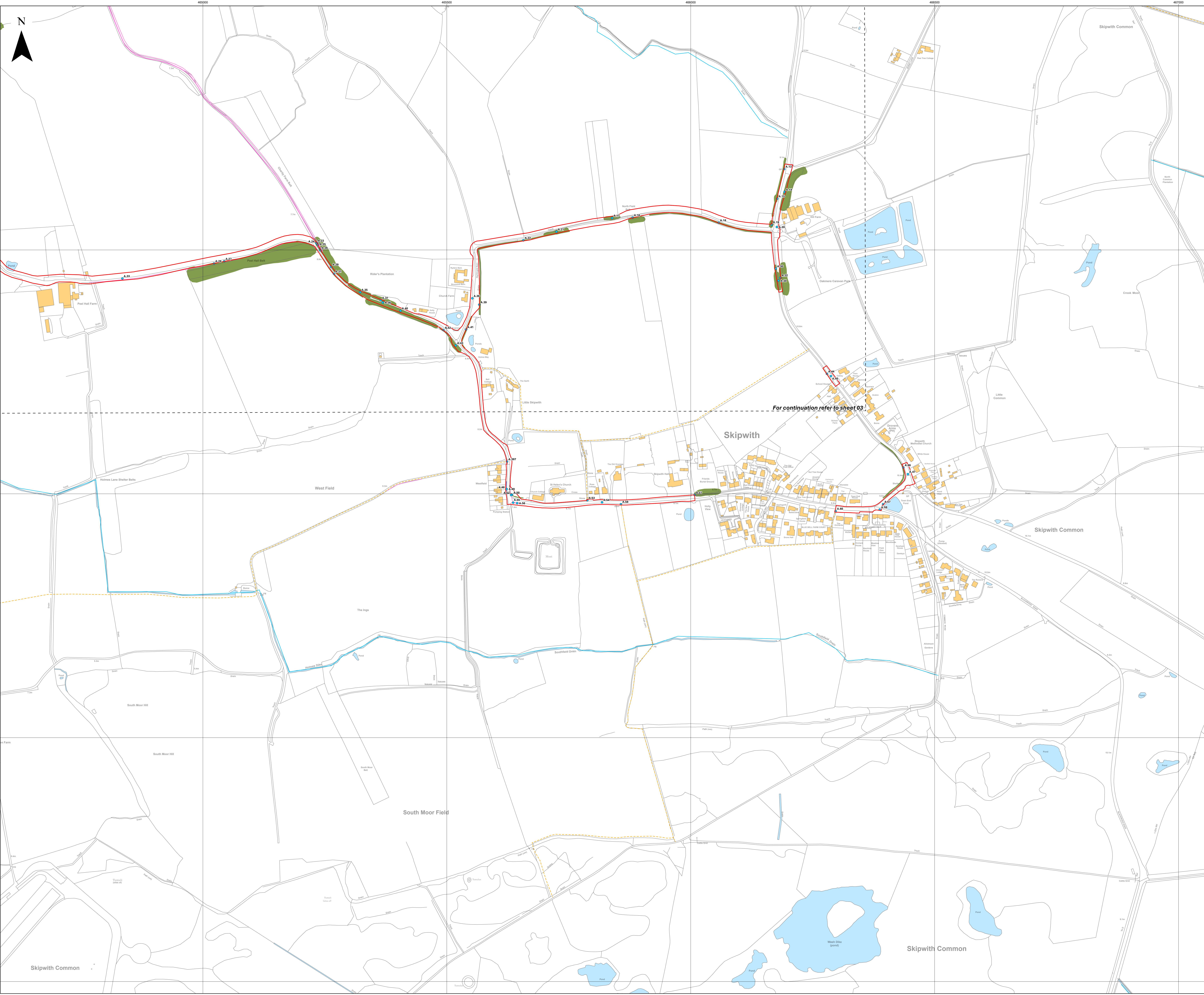
Layers: Lanpro: 2026: IPR: 2026
 Base map: Reproduced from Ordnance Survey digital map data © Crown copyright 2026. All rights reserved. License number 0100031673
 © Environment Agency copyright and/or database right 2020. All rights reserved.

0 100 200 300 Metres
 Scale: 1:2,500@A0

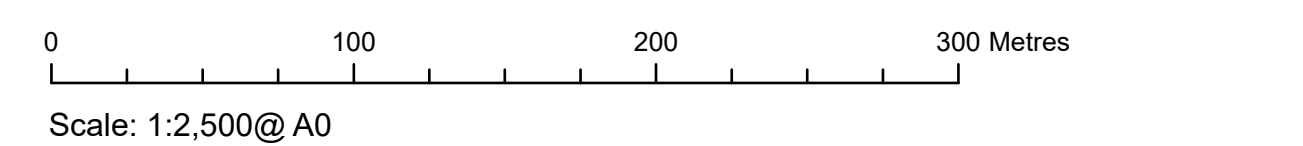
APFP Regulation: 5(2)(q)	Application Doc No.: EN0110012/APPLVS/07.01
Ref: P6045_LPR_ZZ_XX_DR_Z_DCO_0075	Date: 06/02/2026
Drawn by: AZ	Checked by: BH

Crossing Schedule
 Sheet 3 of 22

- Key**
- Order Limits
 - Sheet Index
 - Indicative location of obstacle within the main array site
 - IDB Culverts/Watercourses
 - Vegetation
 - Public Rights of Way (PRoW)
 - Footpath



Layers: Lanpro; 2026; IPR; 2026
 Base map: Reproduced from Ordnance Survey digital map data © Crown copyright 2026. All rights reserved. License number 0100031673
 © Environment Agency copyright and/or database right 2020. All rights reserved.



APFP Regulation: 5(2)(q)	Application Doc No.: EN0110012/APPLVS/07.01
Ref: P6045_LPR_ZZ_XX_DR_Z_DCO_0075	Date: 06/02/2026
Drawn by: AZ	Checked by: BH

Crossing Schedule
Sheet 4 of 22

Light Valley Solar

- Key**
- Order Limits
 - - - Sheet Index
 - - - Cable Route
 - Crossing
 - Indicative location of obstacle within the main array site
 - IDB Culverts/Watercourses
 - Vegetation
 - Public Rights of Way (PRoW)**
 - Footpath
 - - - Bridleway

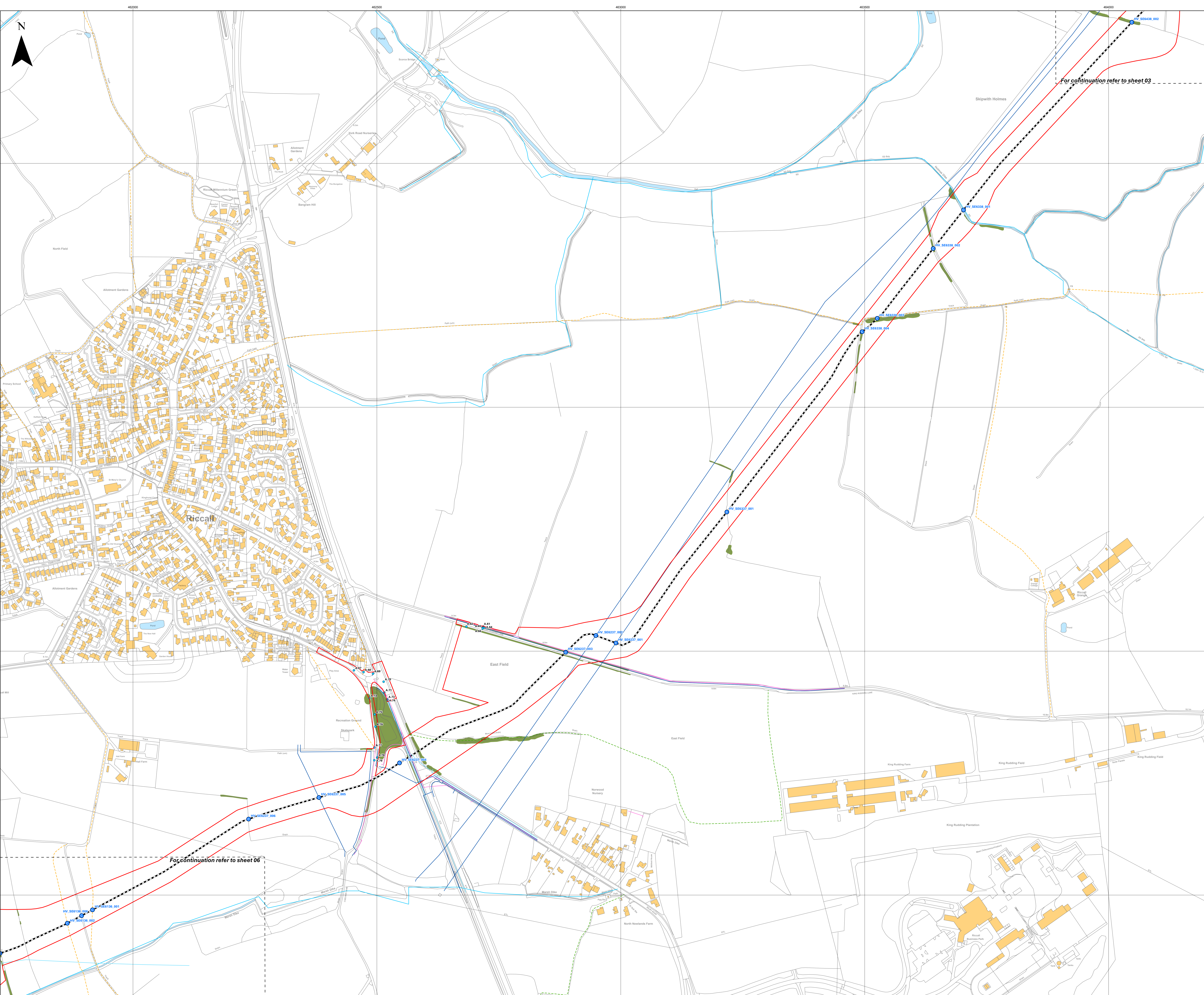
Layers: Lanpro; 2026; IPR; 2026
 Base map: Reproduced from Ordnance Survey digital map data © Crown copyright 2026. All rights reserved. License number 0100031673
 © Environment Agency copyright and/or database right 2020. All rights reserved.



Scale: 1:2,500@A0

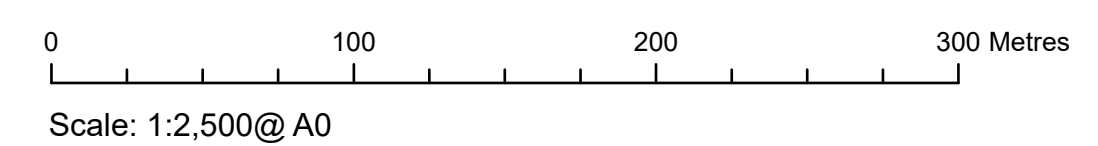
APFP Regulation: 5(2)(q)	Application Doc No.: EN0110012/APPLVS/07.01
Ref: P6045_LPR_ZZ_XX_DR_Z_DCO_0075	Date: 06/02/2026
Drawn by: AZ	Checked by: BH

Crossing Schedule
Sheet 5 of 22




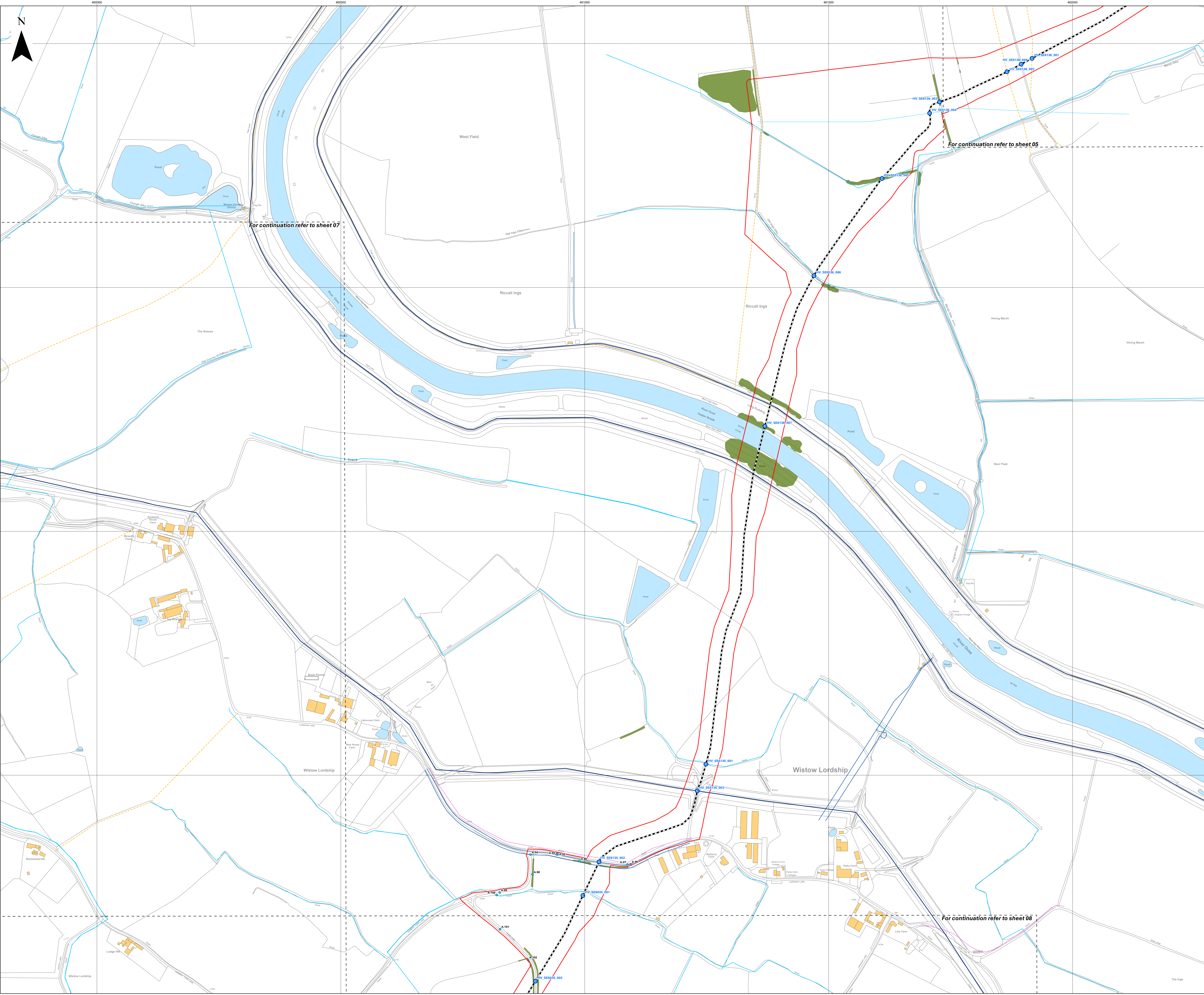
- Key**
- Order Limits
 - Sheet Index
 - Cable Route
 - Crossing
 - Indicative location of obstacle within the main array site
 - IDB Culverts/Watercourses
 - Flood Defence
 - Vegetation
 - Public Rights of Way (PRoW)
 - Footpath

Layers: Lanpro, 2026, IPR, 2026
 Base map: Reproduced from Ordnance Survey digital map data © Crown copyright 2026. All rights reserved. License number 0100031673
 © Environment Agency copyright and/or database right 2020. All rights reserved.



APFP Regulation: 5(2)(q)	Application Doc No.: EN0110012/APPLVS/07.01
Ref: P6045_LPR_ZZ_XX_DR_Z_DCO_0075	Date: 06/02/2026
Drawn by: AZ	Checked by: BH

Crossing Schedule
Sheet 6 of 22



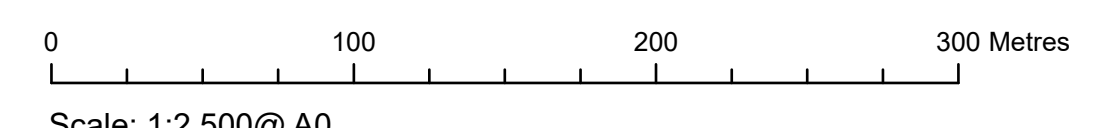
- Key**
- Order Limits
 - Sheet Index
 - Cable Route
 - Crossing
 - Indicative location of obstacle within the main array site
 - IDB Culverts/Watercourses
 - Flood Defence
 - Vegetation
 - Public Rights of Way (PRoW)**
 - Footpath



For continuation refer to sheet 08

For continuation refer to sheet 06

Layers: Lanpro; 2026; IPR; 2026
 Base map: Reproduced from Ordnance Survey digital map data © Crown copyright 2026. All rights reserved. License number 0100031673
 © Environment Agency copyright and/or database right 2020. All rights reserved.

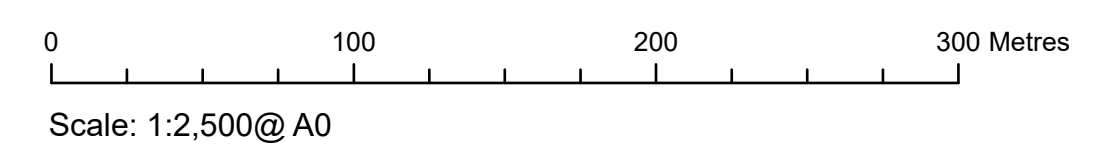


APFP Regulation: 5(2)(q)	Application Doc No.: EN0110012/APPLVS/07.01
Ref: P6045_LPR_ZZ_XX_DR_Z_DCO_0075	Date: 06/02/2026
Drawn by: AZ	Checked by: BH

Crossing Schedule
 Sheet 7 of 22

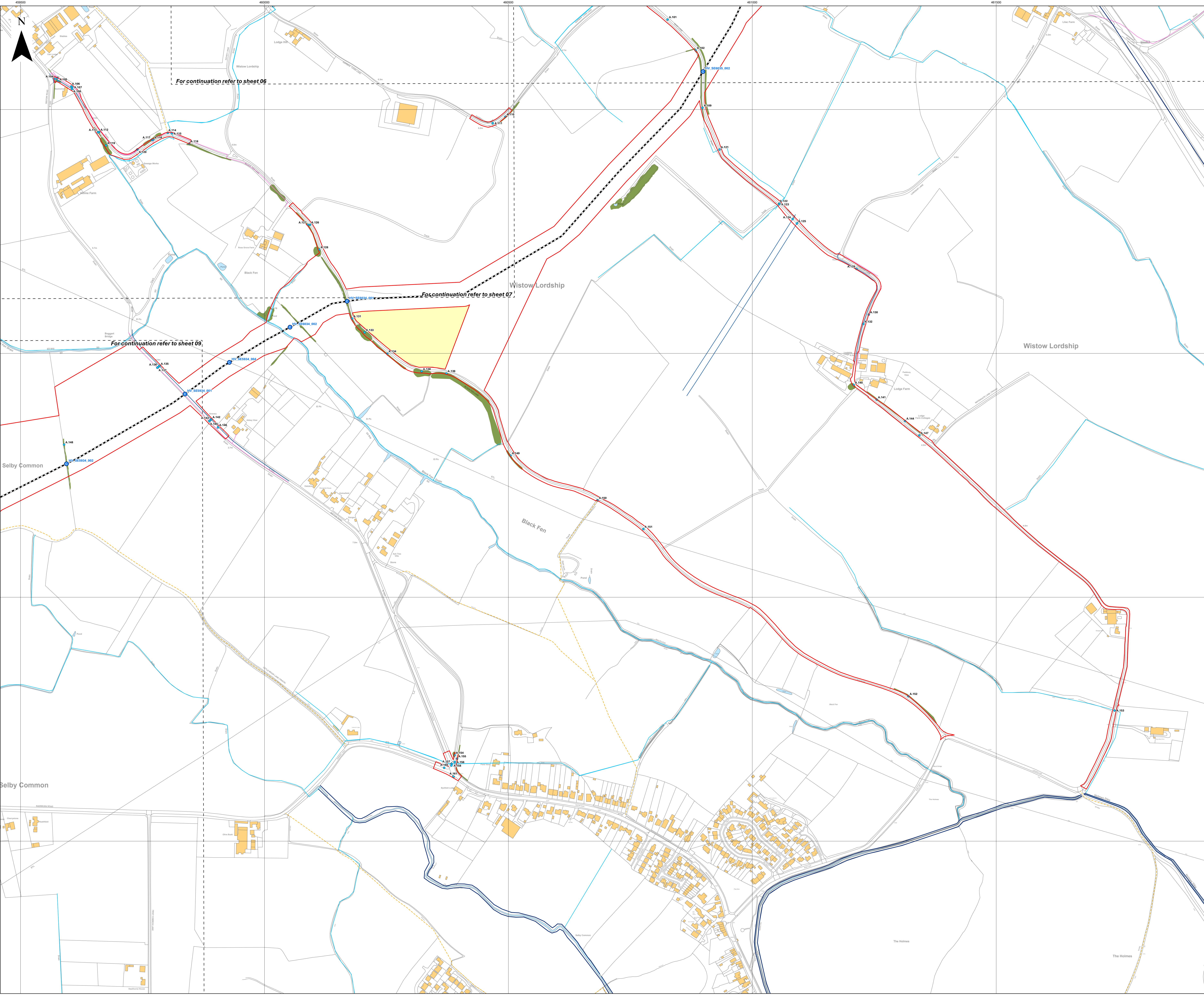
- Key**
- Order Limits
 - Land not included within Order Limits
 - Sheet Index
 - Cable Route
 - Crossing
 - Indicative location of obstacle within the main array site
 - IDB Culverts/Watercourses
 - Flood Defence
 - Vegetation
 - Public Rights of Way (PRoW)
 - Footpath

Layers: Lanpro; 2026; IPR; 2026
 Base map: Reproduced from Ordnance Survey digital map data © Crown copyright 2026. All rights reserved. License number 0100031673
 © Environment Agency copyright and/or database right 2020. All rights reserved.



APFP Regulation: 5(2)(q)	Application Doc No.: EN0110012/APPLVS/07.01
Ref: P6045_LPR_ZZ_XX_DR_Z_DCO_0075	Date: 06/02/2026
Drawn by: AZ	Checked by: BH

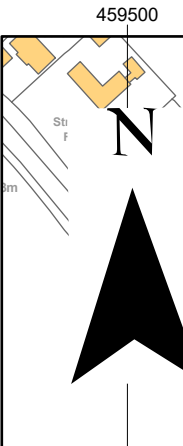
Crossing Schedule
Sheet 8 of 22

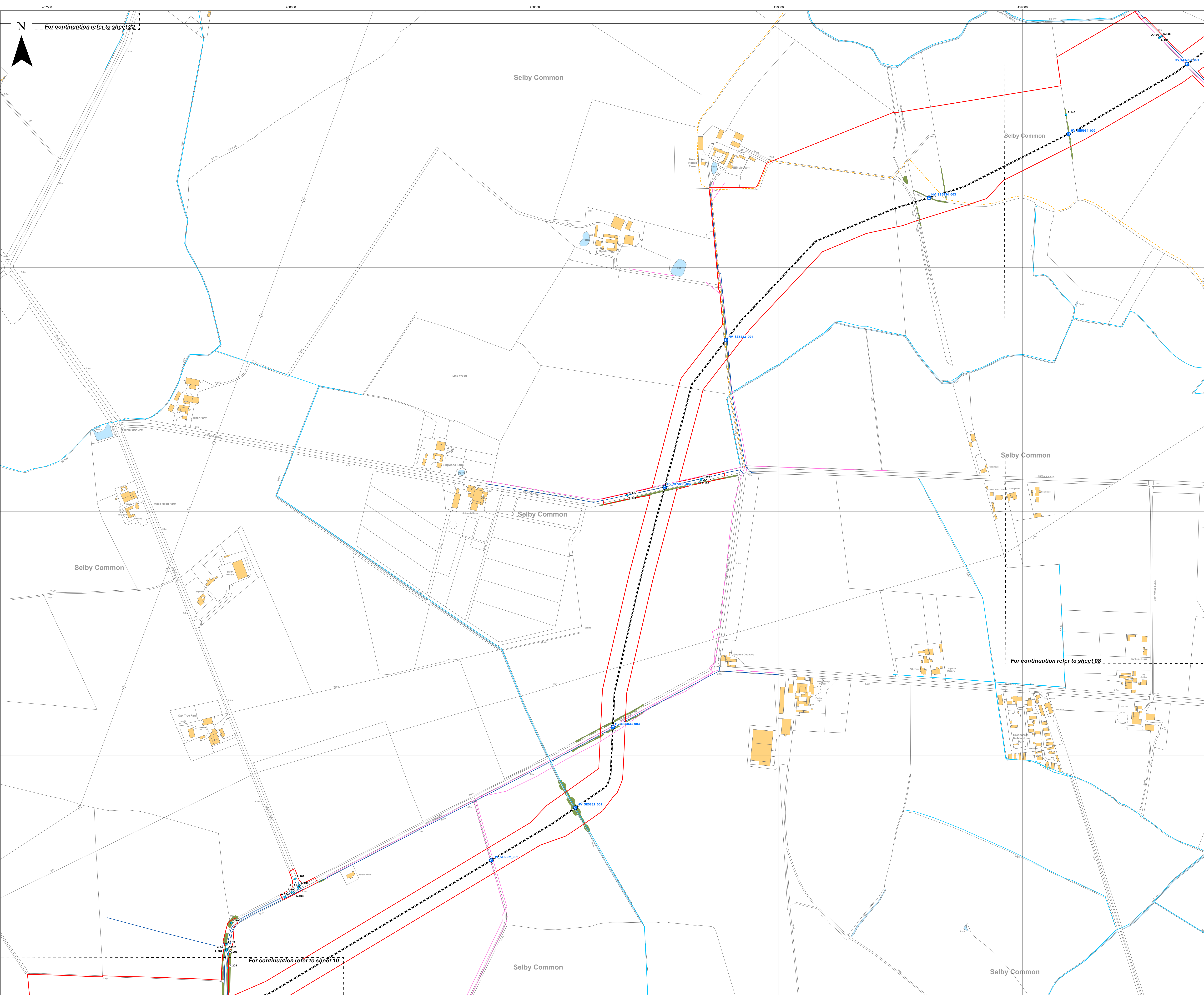


For continuation refer to sheet 06

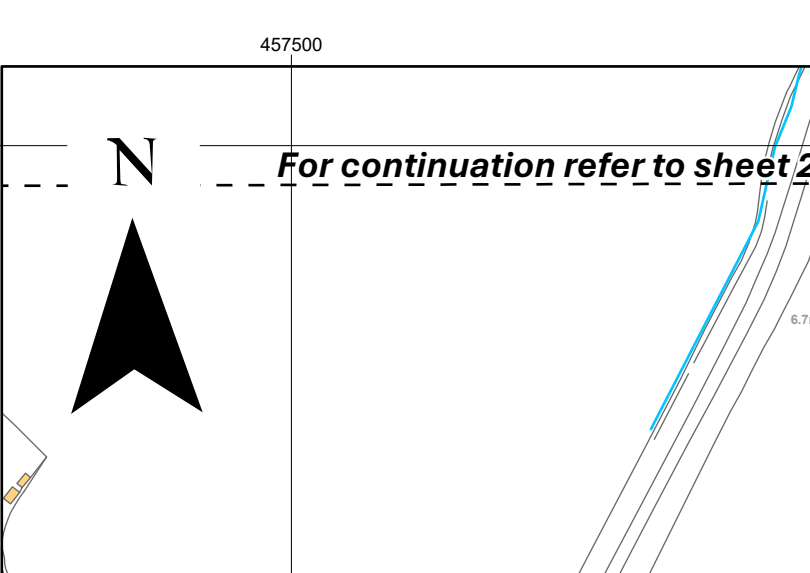
For continuation refer to sheet 07

For continuation refer to sheet 09





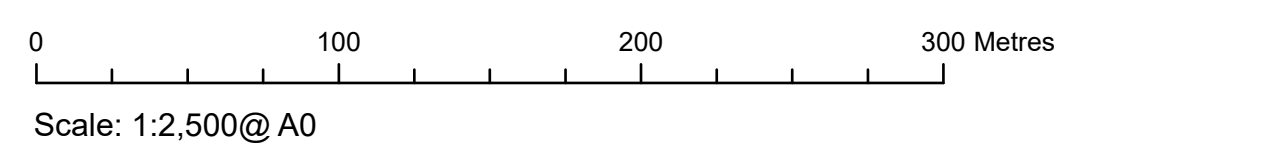
- Key**
- Order Limits
 - - - Sheet Index
 - - - Cable Route
 - Crossing
 - Indicative location of obstacle within the main array site
 - IDB Culverts/Watercourses
 - Vegetation
 - Public Rights of Way (PRoW)**
 - Footpath



For continuation refer to sheet 08

For continuation refer to sheet 10

Layers: Lanpro, 2026-IGP, 2026
 Base map: Reproduced from Ordnance Survey digital map data © Crown copyright 2026. All rights reserved. License number 0100031673
 © Environment Agency copyright and/or database right 2020. All rights reserved.

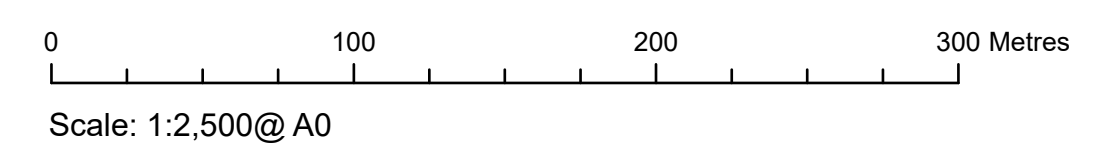


APFP Regulation: 5(2)(q)	Application Doc No.: EN0110012/APPLVS/07.01
Ref: P6045_LPR_ZZ_XX_DR_Z_DCO_0075	Date: 06/02/2026
Drawn by: AZ	Checked by: BH

Crossing Schedule
Sheet 9 of 22

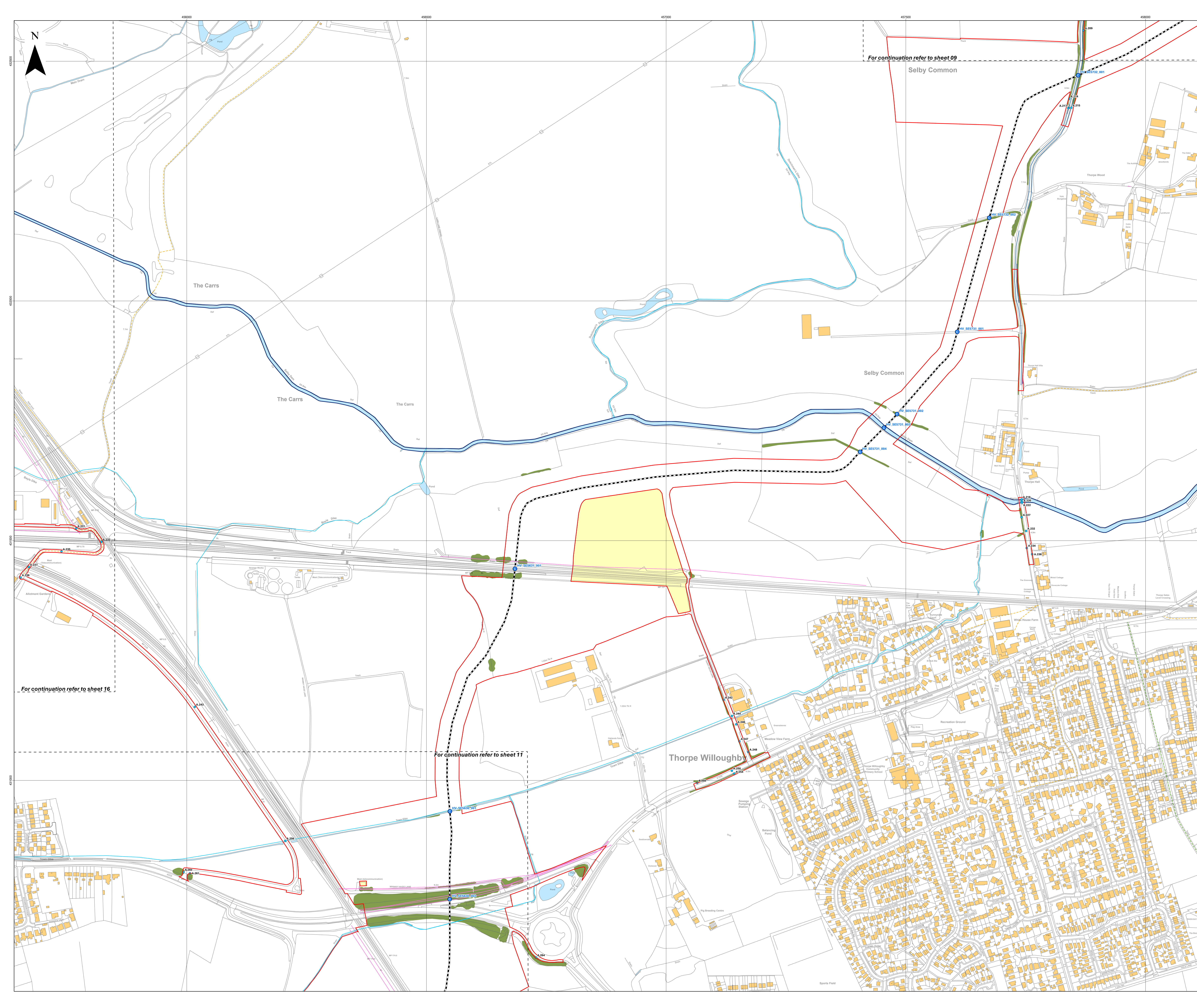
- Key**
- Order Limits
 - Land not included within Order Limits
 - Sheet Index
 - Cable Route
 - Crossing
 - Indicative location of obstacle within the main array site
 - IDB Culverts/Watercourses
 - Flood Defence
 - Vegetation
 - Public Rights of Way (PRoW)**
 - Footpath
 - Bridleway

Layers: Lanpro; 2026; IPR; 2026
 Base map: Reproduced from Ordnance Survey digital map data © Crown copyright 2026. All rights reserved. License number 0100031673
 © Environment Agency copyright and/or database right 2020. All rights reserved.

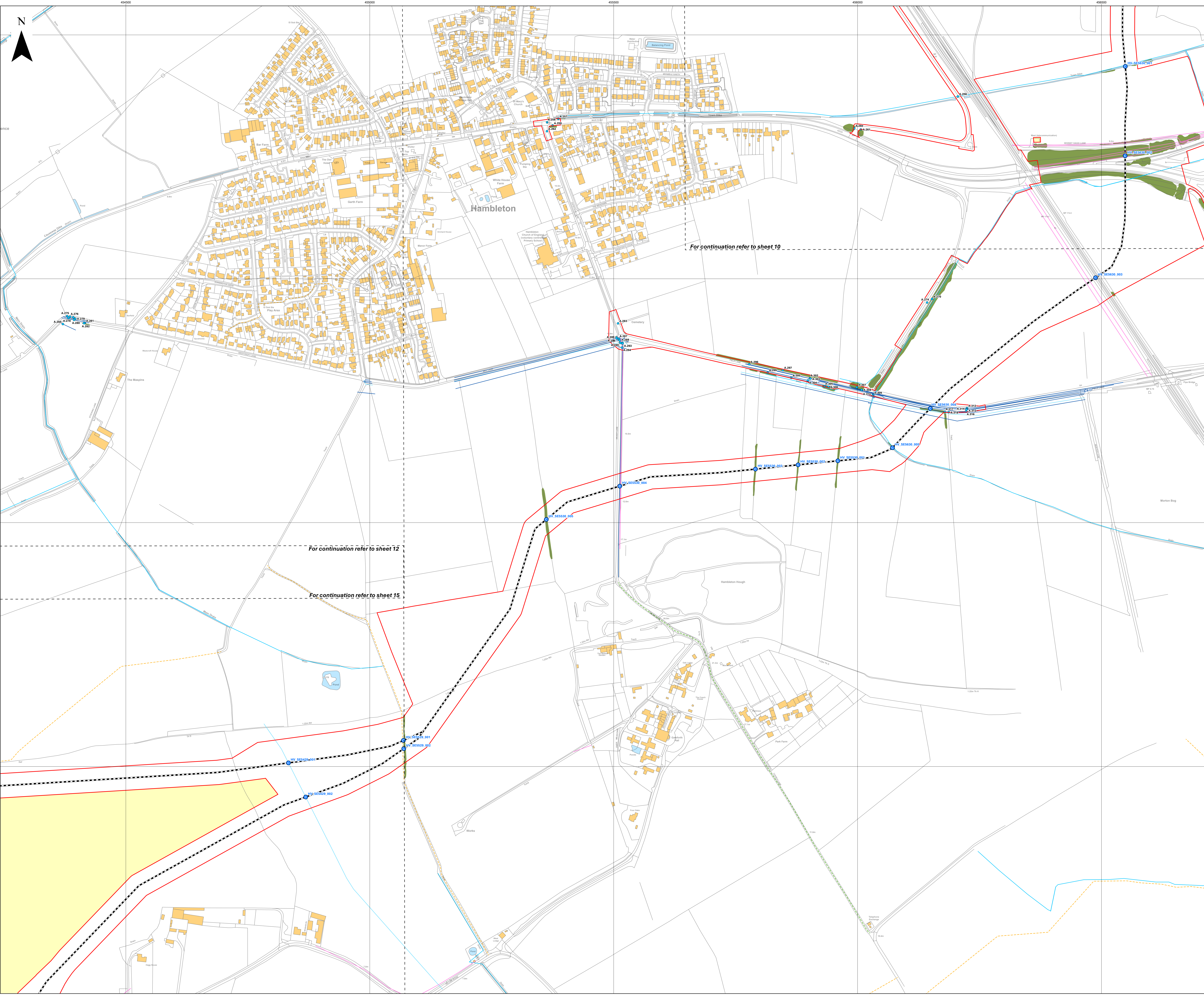


APFP Regulation: 5(2)(q)	Application Doc No.: EN0110012/APPLVS/07.01
Ref: P6045_LPR_ZZ_XX_DR_Z_DCO_0075	Date: 06/02/2026
Drawn by: AZ	Checked by: BH

Crossing Schedule
Sheet 10 of 22



- Key**
- Order Limits
 - Land not included within Order Limits
 - Sheet Index
 - Cable Route
 - Crossing
 - Indicative location of obstacle within the main array site
 - IDB Culverts/Watercourses
 - Vegetation
 - Public Rights of Way (PRoW)**
 - Footpath
 - Bridleway

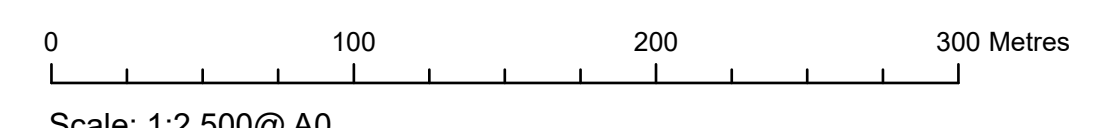


For continuation refer to sheet 10

For continuation refer to sheet 12

For continuation refer to sheet 15

Layers: Lanpro; 2026; IPR; 2026
 Base map: Reproduced from Ordnance Survey digital map data © Crown copyright 2026. All rights reserved. License number 0100031673
 © Environment Agency copyright and/or database right 2020. All rights reserved.



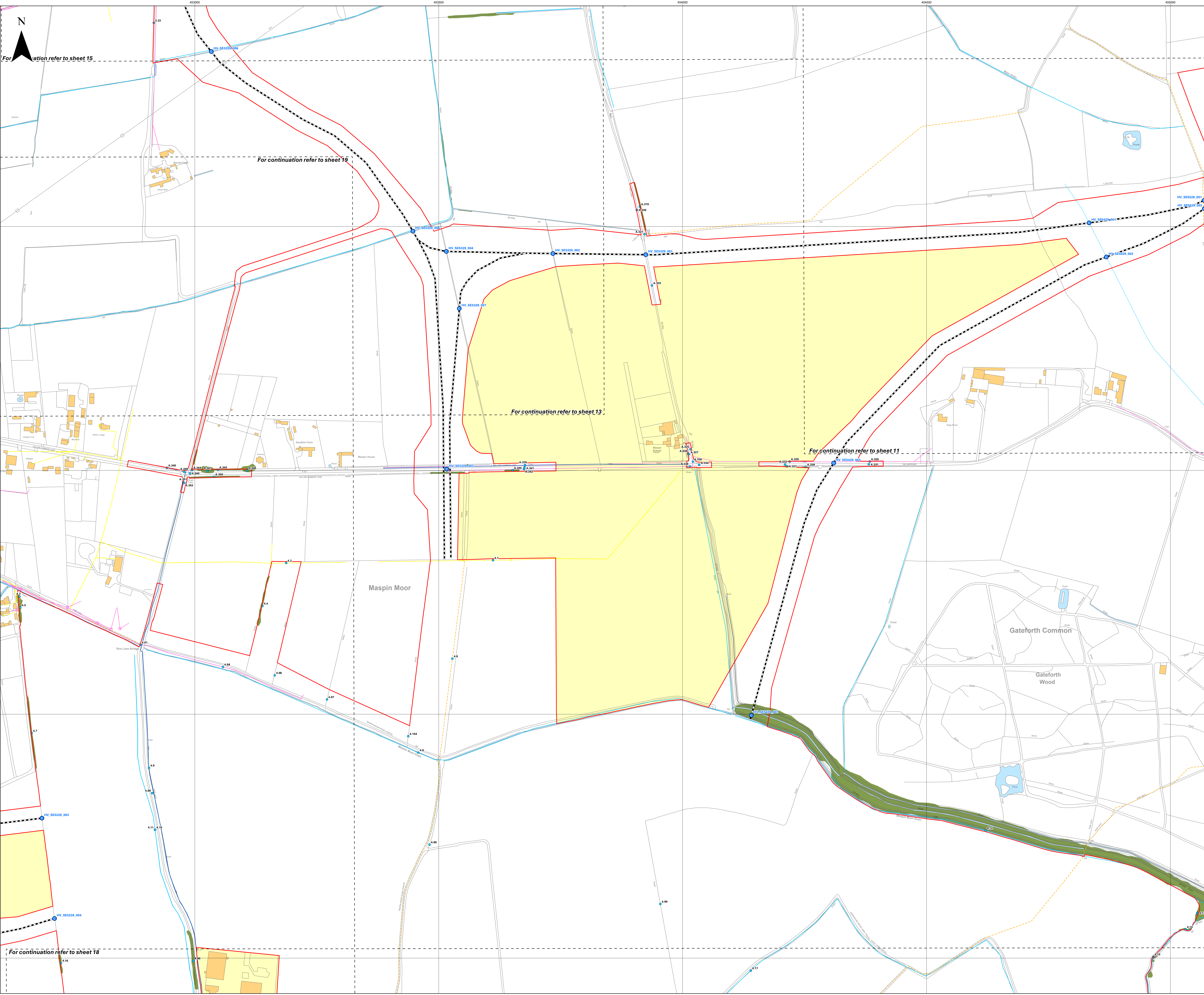
Scale: 1:2,500@A0

APFP Regulation: 5(2)(q)	Application Doc No.: EN0110012/APPLVS/07.01
Ref: P6045_LPR_ZZ_XX_DR_Z_DCO_0075	Date: 06/02/2026
Drawn by: AZ	Checked by: BH

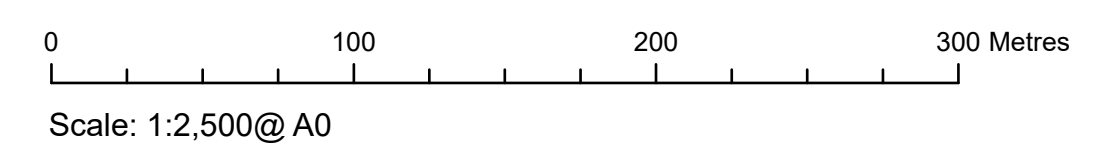
Crossing Schedule
Sheet 11 of 22

Light Valley Solar

- Key**
- Order Limits
 - Land not included within Order Limits
 - Sheet Index
 - Cable Route
 - Crossing
 - Indicative location of obstacle within the main array site
 - IDB Culverts/Watercourses
 - Vegetation
 - Public Rights of Way (PRoW)**
 - Footpath
 - Utility**
 - Electric
 - Telecom
 - Water



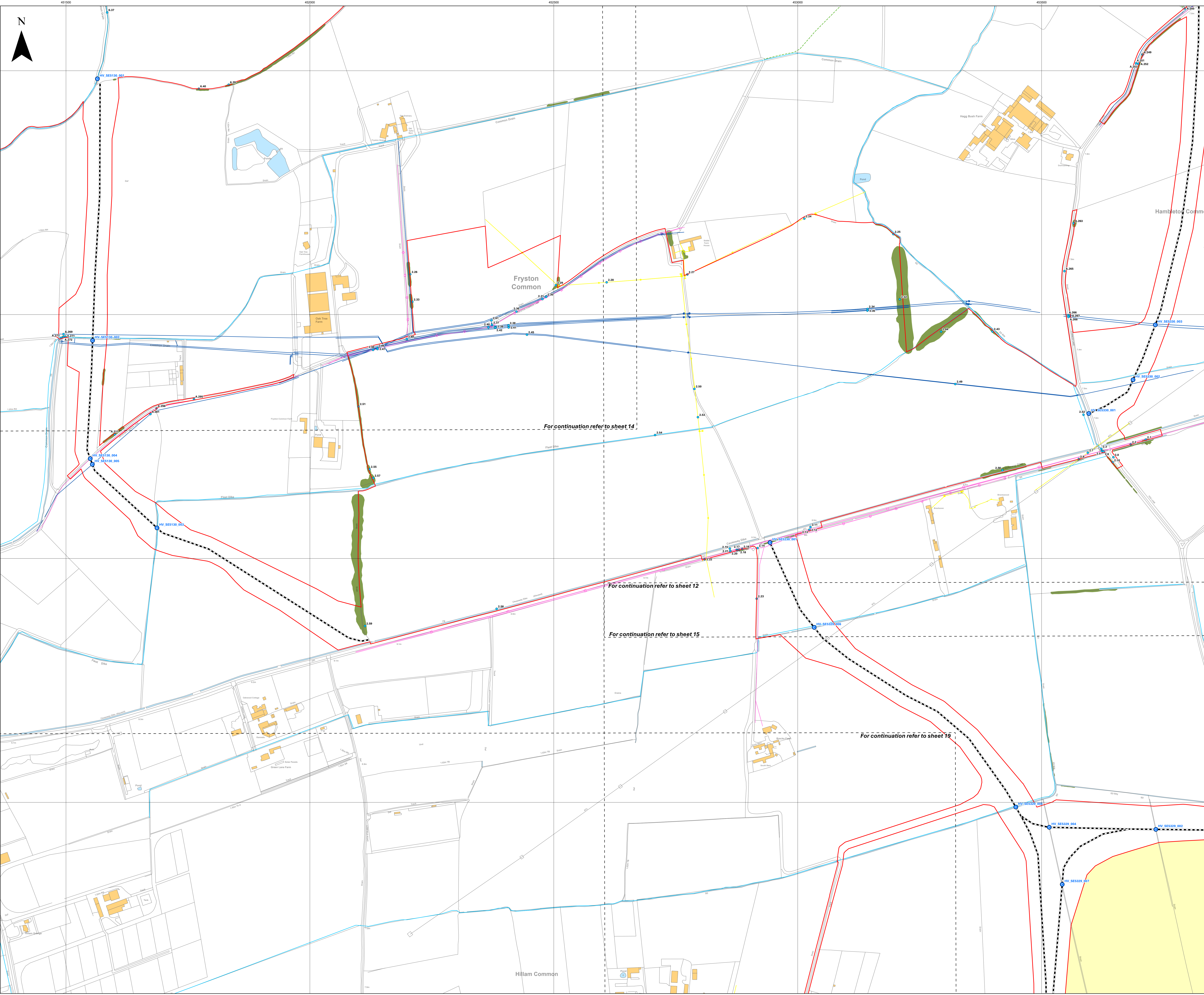
Layers: Lanpro; 2026; IPR; 2026
 Base map: Reproduced from Ordnance Survey digital map data © Crown copyright 2026. All rights reserved. License number 0100031673
 © Environment Agency copyright and/or database right 2020. All rights reserved.



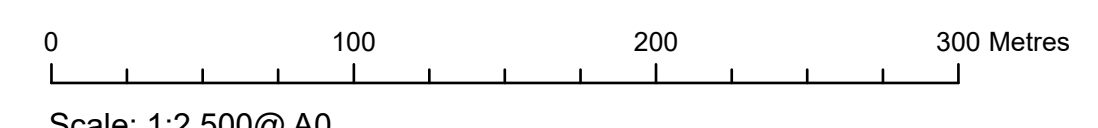
APFP Regulation: 5(2)(q)	Application Doc No.: EN0110012/APPLVS/07.01
Ref: P6045_LPR_ZZ_XX_DR_Z_DCO_0075	Date: 06/02/2026
Drawn by: AZ	Checked by: BH

Crossing Schedule
 Sheet 12 of 22

- Key**
- Order Limits
 - Land not included within Order Limits
 - Sheet Index
 - Cable Route
 - Crossing
 - Indicative location of obstacle within the main array site
 - IDB Culverts/Watercourses
 - Vegetation
 - Public Rights of Way (PRoW)**
 - Bridleway
 - Utility**
 - Electric
 - Telecom
 - Water




Layers: Lanpro; 2026; IPR; 2026
 Base map: Reproduced from Ordnance Survey digital map data © Crown copyright 2026. All rights reserved. License number 0100031673
 © Environment Agency copyright and/or database right 2026. All rights reserved.



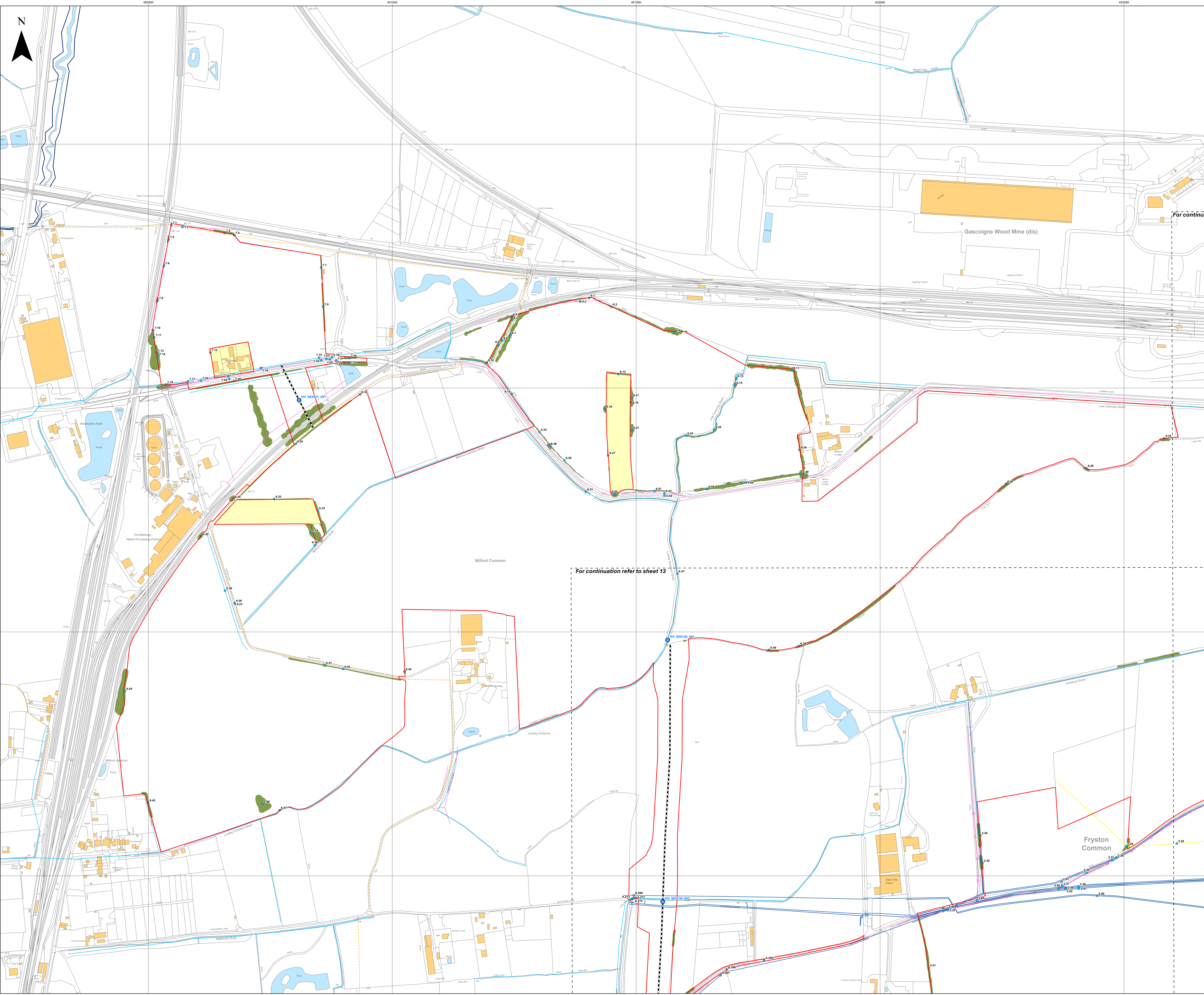
Scale: 1:2,500@A0

APFP Regulation: 5(2)(q)	Application Doc No.: EN0110012/APPLVS/07.01
Ref: P6045_LPR_ZZ_XX_DR_Z_DCO_0075	Date: 06/02/2026
Drawn by: AZ	Checked by: BH

Crossing Schedule
Sheet 13 of 22

 Light Valley Solar

- Key**
- Order Limits
 - Land not included within Order Limits
 - Sheet Index
 - Cable Route
 - Crossing
 - Indicative location of obstacle within the main array site
 - IDB Culverts/Watercourses
 - Flood Defence
 - Vegetation
 - Public Rights of Way (PRoW)**
 - Footpath
 - Utility**
 - Electric
 - Telecom
 - Water



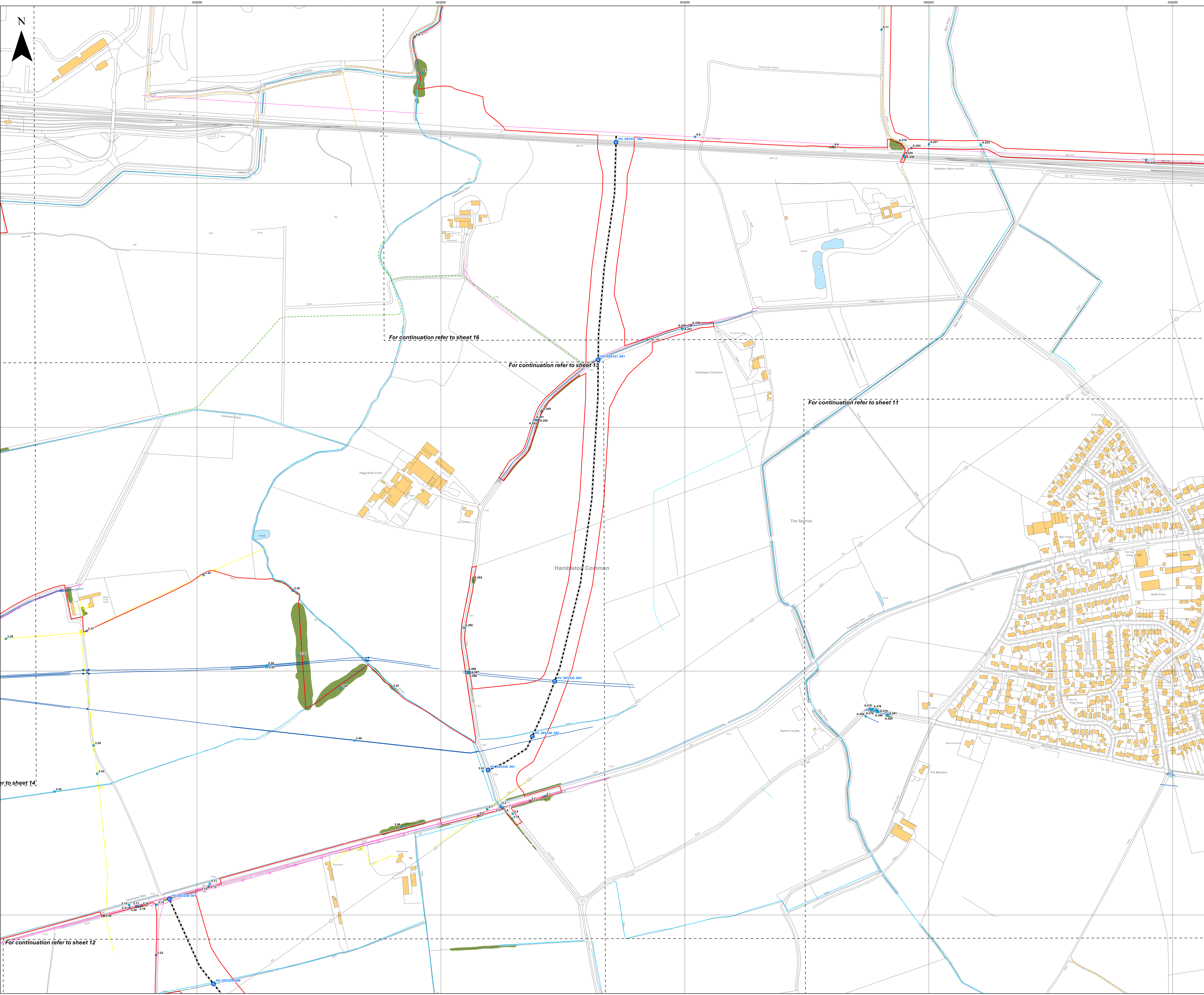
Layers: Lanpro, 2026-IGP, 2026
 Base map: Reproduced from Ordnance Survey digital map data © Crown copyright 2026. All rights reserved. License number 0100031673
 © Environment Agency copyright and/or database right 2020. All rights reserved.

Scale: 1:2,500@ A0	
APFP Regulation: 5(2)(q)	Application Doc No.: EN0110012/APPLVS/07.01
Ref: P6045_LPR_ZZ_XX_DR_Z_DCO_0075	Date: 06/02/2026
Drawn by: AZ	Checked by: BH

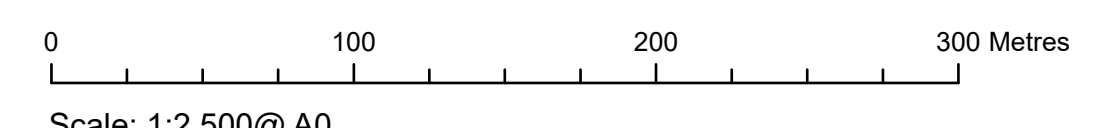
Crossing Schedule
Sheet 14 of 22

Light Valley Solar

- Key**
- Order Limits
 - Sheet Index
 - Cable Route
 - Crossing
 - Indicative location of obstacle within the main array site
 - IDB Culverts/Watercourses
 - Vegetation
 - Public Rights of Way (PRoW)**
 - Footpath
 - Bridleway
 - Utility**
 - Electric
 - Telecom
 - Water



Layers: Lanpro, 2026, IGR, 2026
 Base map: Reproduced from Ordnance Survey digital map data © Crown copyright 2026. All rights reserved. License number 0100031673
 © Environment Agency copyright and/or database right 2020. All rights reserved.

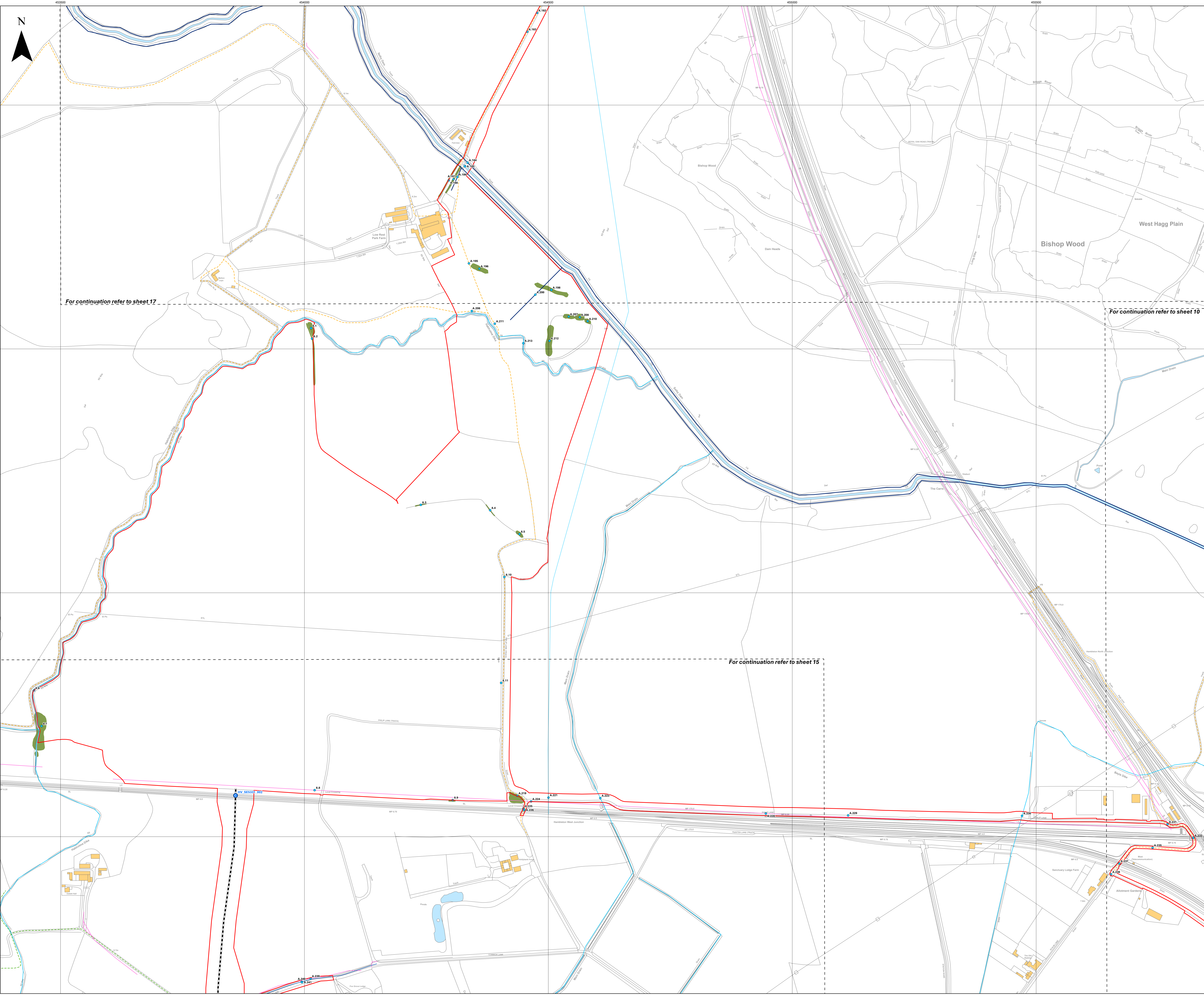


Scale: 1:2,500@ A0

APFP Regulation: 5(2)(q)	Application Doc No.: EN0110012/APPLVS/07.01
Ref: P6045_LPR_ZZ_XX_DR_Z_DCO_0075	Date: 06/02/2026
Drawn by: AZ	Checked by: BH

Crossing Schedule
 Sheet 15 of 22

- Key**
- Order Limits
 - Sheet Index
 - Cable Route
 - Crossing
 - Indicative location of obstacle within the main array site
 - IDB Culverts/Watercourses
 - Flood Defence
 - Vegetation
 - Public Rights of Way (PRoW)**
 - Footpath
 - Bridleway

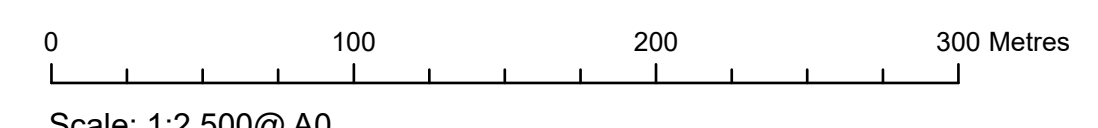


For continuation refer to sheet 17

For continuation refer to sheet 10


For continuation refer to sheet 15

Layers: Lanpro; 2026; IPR; 2026
 Base map: Reproduced from Ordnance Survey digital map data © Crown copyright 2026. All rights reserved. License number 0100031673
 © Environment Agency copyright and/or database right 2020. All rights reserved.



APFP Regulation: 5(2)(q)	Application Doc No.: EN0110012/APPLVS/07.01
Ref: P6045_LPR_ZZ_XX_DR_Z_DCO_0075	Date: 06/02/2026
Drawn by: AZ	Checked by: BH

Crossing Schedule
Sheet 16 of 22

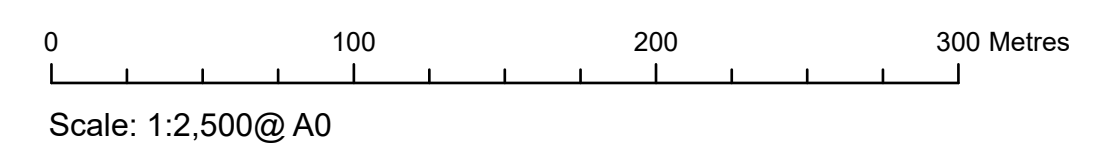
 Light Valley Solar

- Key**
- Order Limits
 - Sheet Index
 - Indicative location of obstacle within the main array site
 - IDB Culverts/Watercourses
 - Flood Defence
 - Vegetation
 - Public Rights of Way (PRoW)
 - Footpath

For continuation refer to sheet 22

For continuation refer to sheet 16

Layers: Lanpro; 2026; IPR; 2026
 Base map: Reproduced from Ordnance Survey digital map data © Crown copyright 2026. All rights reserved. License number 0100031673
 © Environment Agency copyright and/or database right 2020. All rights reserved.



APFP Regulation: 5(2)(q)	Application Doc No.: EN0110012/APPLVS/07.01
Ref: P6045_LPR_ZZ_XX_DR_Z_DCO_0075	Date: 06/02/2026
Drawn by: AZ	Checked by: BH

Crossing Schedule
Sheet 17 of 22

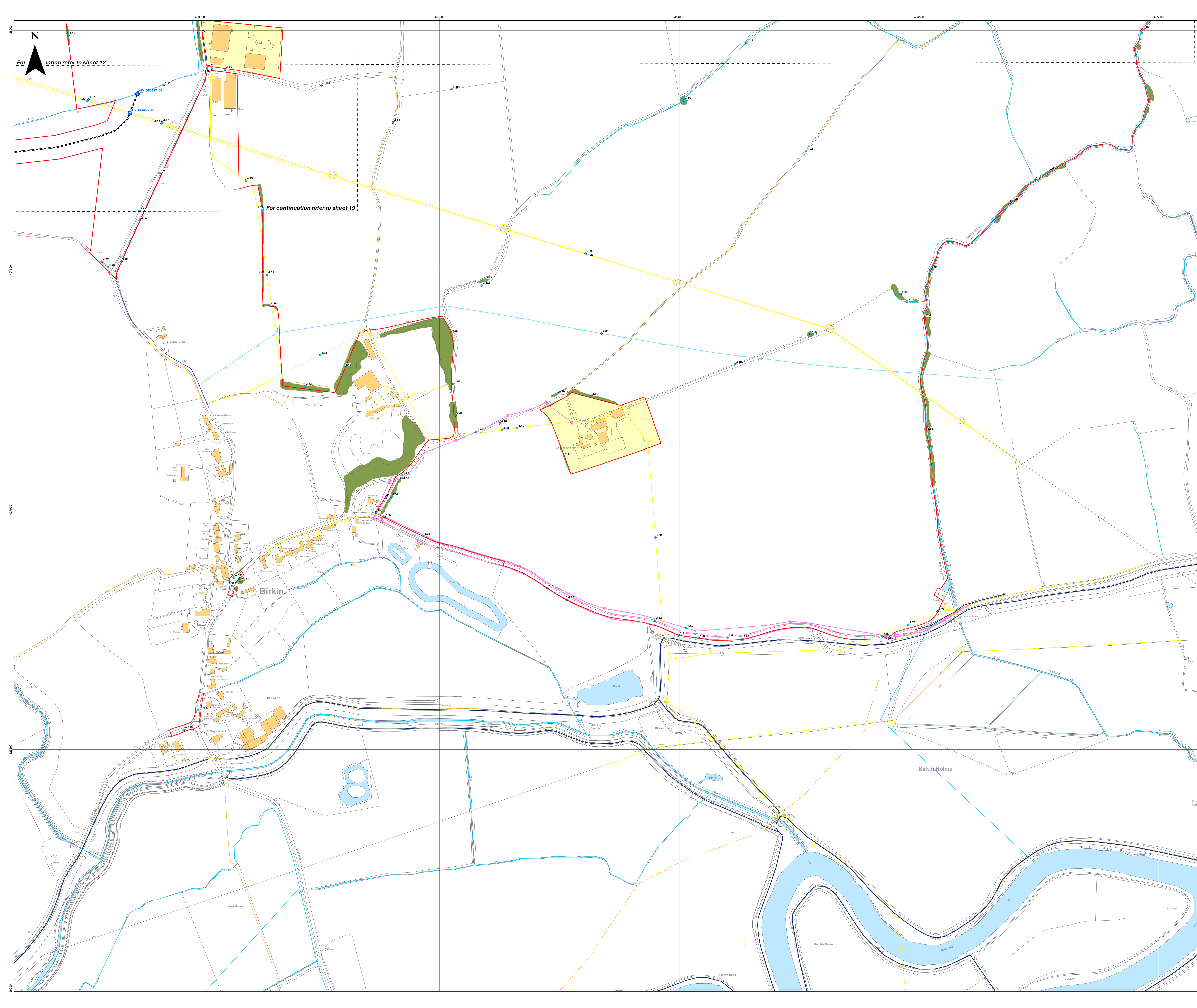
- Key**
- Order Limits
 - Land not included within Order Limits
 - Sheet Index
 - Cable Route
 - Crossing
 - Indicative location of obstacle within the main array site
 - IDB Culverts/Watercourses
 - Flood Defence
 - Vegetation
 - Public Rights of Way (PRoW)**
 - Footpath
 - Utility**
 - Electric
 - Gas
 - Telecom
 - Water

Layers: Lanpro; 2026; IPR; 2026
 Base map: Reproduced from Ordnance Survey digital map data © Crown copyright 2026. All rights reserved. License number 0100031673
 © Environment Agency copyright and/or database right 2026. All rights reserved.




APFP Regulation: 5(2)(q)	Application Doc No.: EN0110012/APPLVS/07.01
Ref: P6045_LPR_ZZ_XX_DR_Z_DCO_0075	Date: 06/02/2026
Drawn by: AZ	Checked by: BH

Crossing Schedule
 Sheet 18 of 22



- Key**
- Order Limits
 - Land not included within Order Limits
 - Sheet Index
 - Cable Route
 - Crossing
 - Indicative location of obstacle within the main array site
 - IDB Culverts/Watercourses
 - Vegetation
 - Public Rights of Way (PRoW)**
 - Footpath
 - Bridleway
 - Utility**
 - Electric
 - Telecom
 - Water

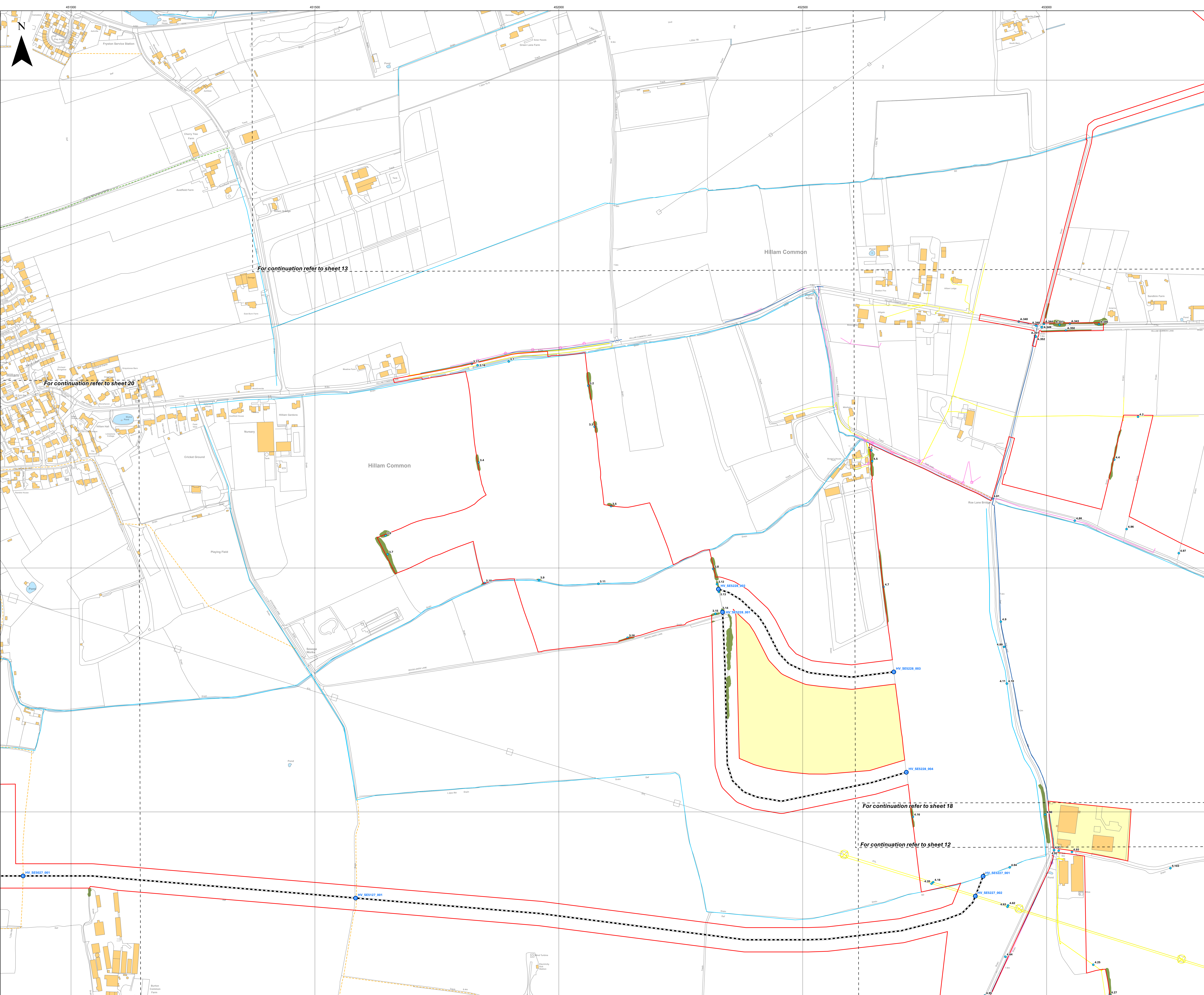
Layers: Lanpro; 2026; IPR; 2026
 Base map: Reproduced from Ordnance Survey digital map data © Crown copyright 2026. All rights reserved. License number 0100031673
 © Environment Agency copyright and/or database right 2020. All rights reserved.



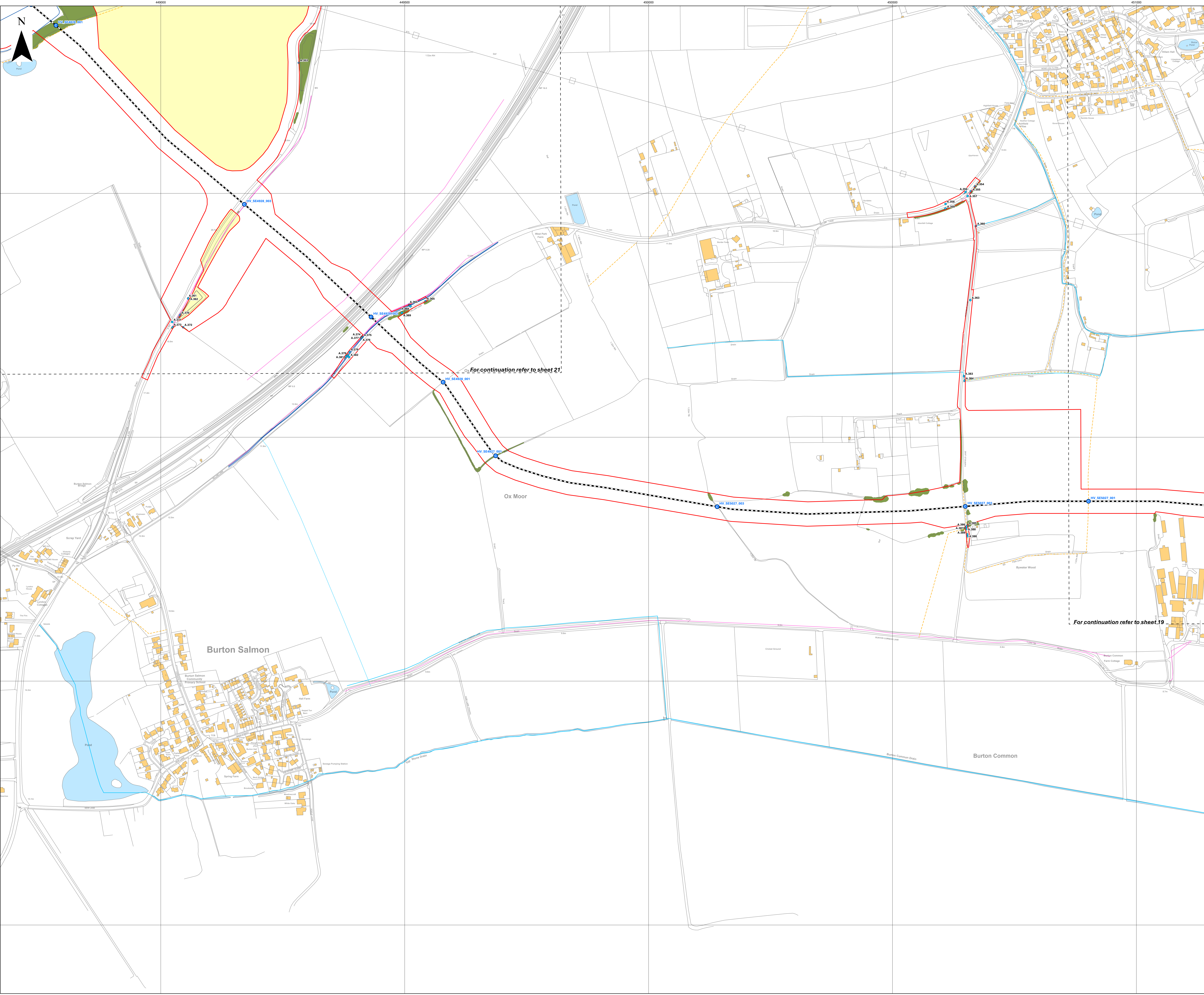
Scale: 1:2,500@A0

APFP Regulation: 5(2)(q)	Application Doc No.: EN0110012/APPLVS/07.01
Ref: P6045_LPR_ZZ_XX_DR_Z_DCO_0075	Date: 06/02/2026
Drawn by: AZ	Checked by: BH

Crossing Schedule
Sheet 19 of 22



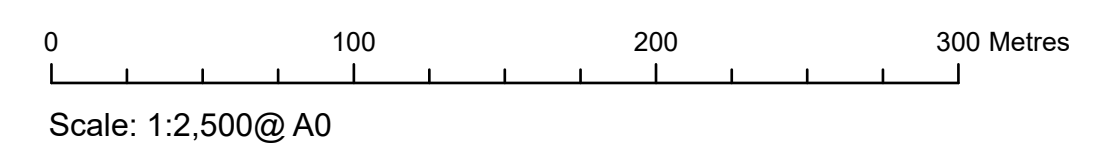
- Key**
- Order Limits
 - Land not included within Order Limits
 - Sheet Index
 - Cable Route
 - Crossing
 - Indicative location of obstacle within the main array site
 - IDB Culverts/Watercourses
 - Vegetation
 - Public Rights of Way (PRoW)
 - Footpath



For continuation refer to sheet 21

For continuation refer to sheet 19

Layers: Lanpro, 2026, IPR, 2026
 Base map: Reproduced from Ordnance Survey digital map data © Crown copyright 2026. All rights reserved. License number 0100031673
 © Environment Agency copyright and/or database right 2026. All rights reserved.



APFP Regulation: 5(2)(q)	Application Doc No.: EN0110012/APPLVS/07.01
Ref: P6045_LPR_ZZ_XX_DR_Z_DCO_0075	Date: 06/02/2026
Drawn by: AZ	Checked by: BH

Crossing Schedule
Sheet 20 of 22

- Key**
- Order Limits
 - Land not included within Order Limits
 - Sheet Index
 - Cable Route
 - Crossing
 - Indicative location of obstacle within the main array site
 - Vegetation
 - Public Rights of Way (PRoW)
 - Footpath

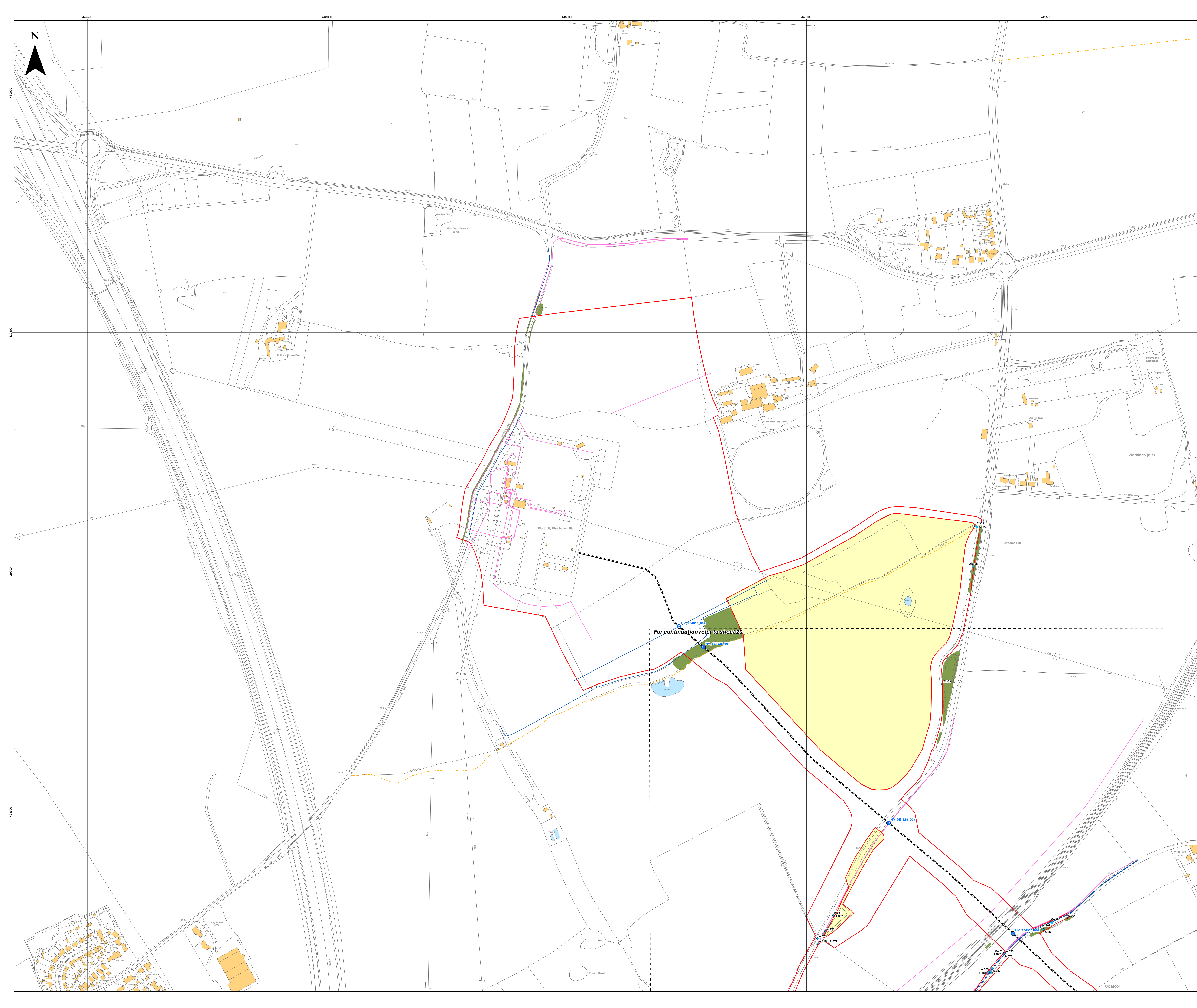
Layers: Lanpro; 2026; IPR; 2026
 Base map: Reproduced from Ordnance Survey digital map data © Crown copyright 2026. All rights reserved. License number 0100031673
 © Environment Agency copyright and/or database right 2020. All rights reserved.



Scale: 1:2,500@ A0

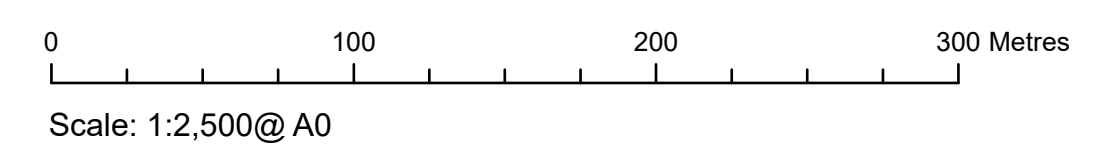
APFP Regulation: 5(2)(q)	Application Doc No.: EN0110012/APPLVS/07.01
Ref: P6045_LPR_ZZ_XX_DR_Z_DCO_0075	Date: 06/02/2026
Drawn by: AZ	Checked by: BH

Crossing Schedule
Sheet 21 of 22



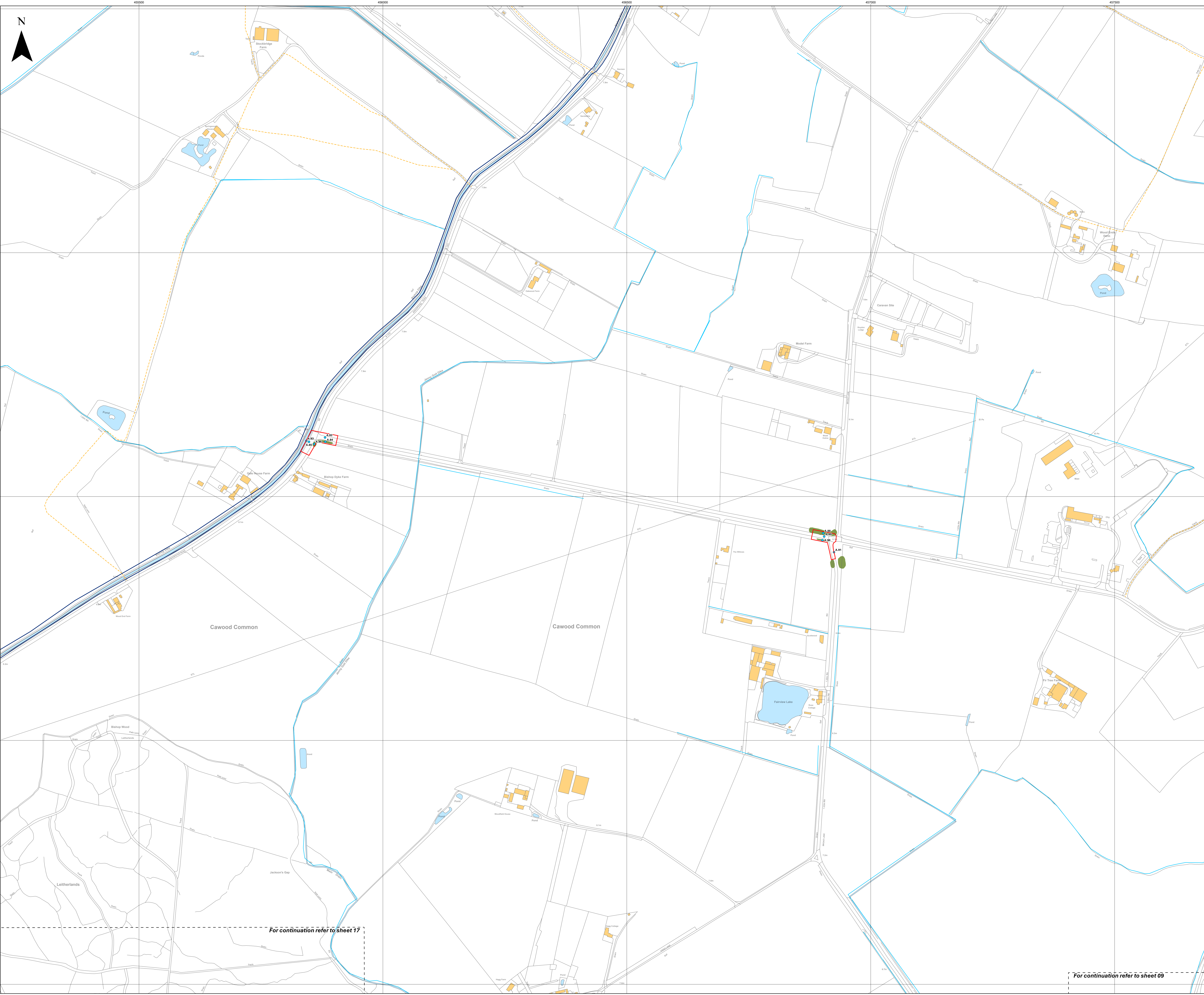
- Key**
- Order Limits
 - Sheet Index
 - Indicative location of obstacle within the main array site
 - IDB Culverts/Watercourses
 - Flood Defence
 - Vegetation
 - Public Rights of Way (PRoW)
 - Footpath

Layers: Lanpro, 2026-IGP, 2024
 Base map: Reproduced from Ordnance Survey digital map data © Crown copyright 2026. All rights reserved. License number 0100031673
 © Environment Agency copyright and/or database right 2020. All rights reserved.



APFP Regulation: 5(2)(q)	Application Doc No.: EN0110012/APPLVS/07.01
Ref: P6045_LPR_ZZ_XX_DR_Z_DCO_0075	Date: 06/02/2026
Drawn by: AZ	Checked by: BH

Crossing Schedule
Sheet 22 of 22



For continuation refer to sheet 17

For continuation refer to sheet 09